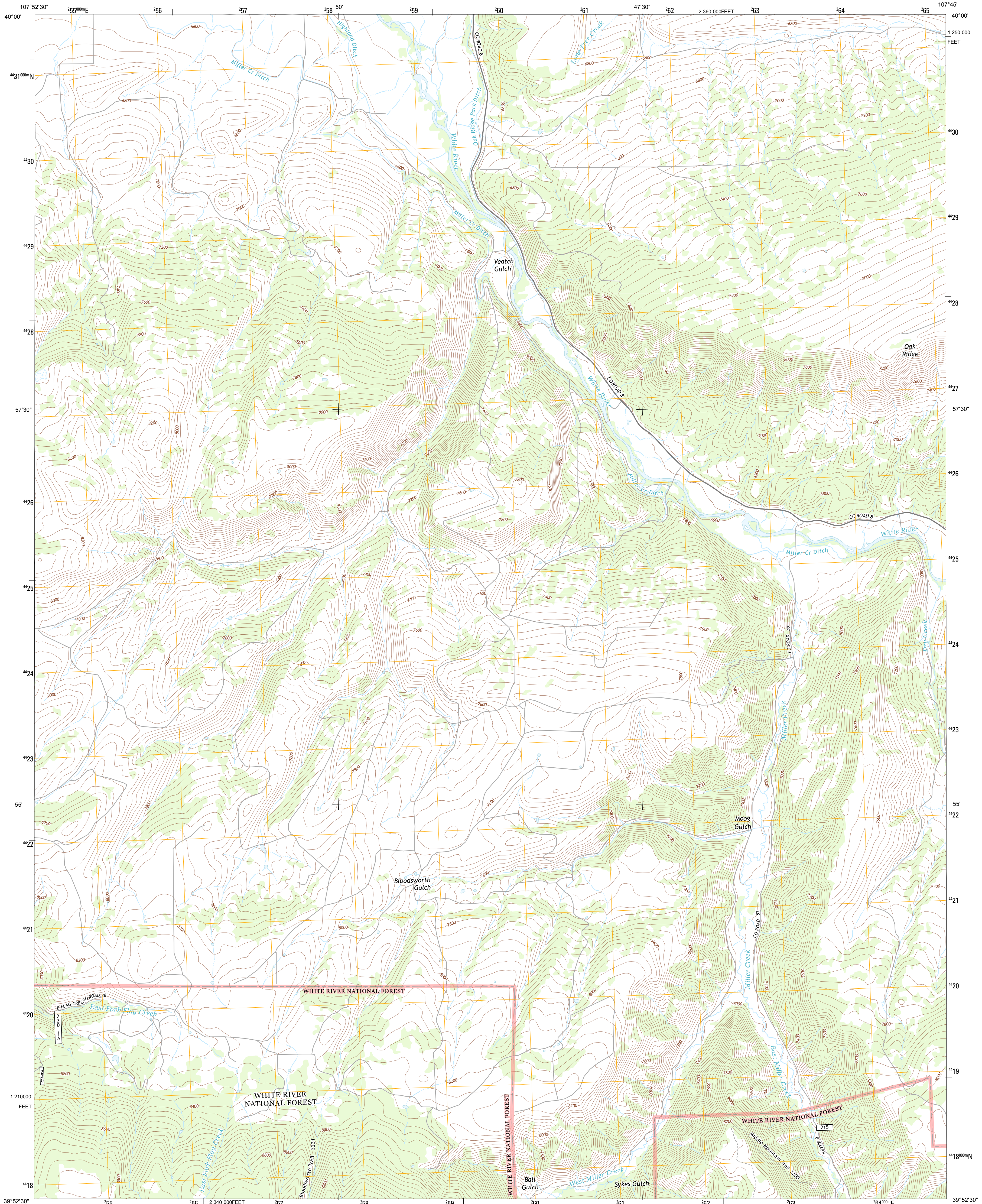




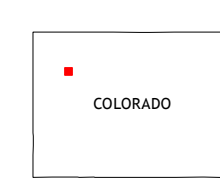
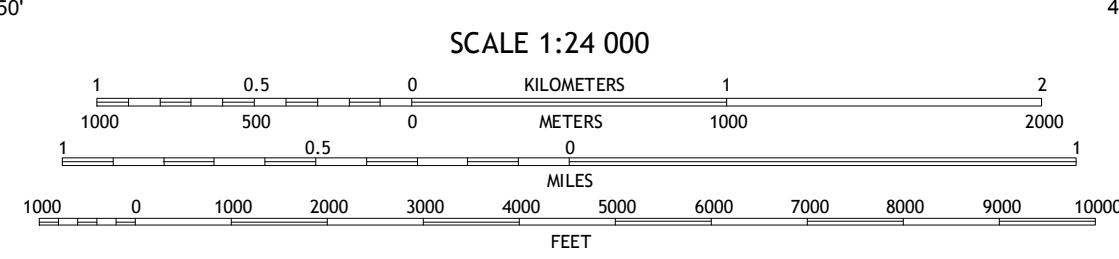
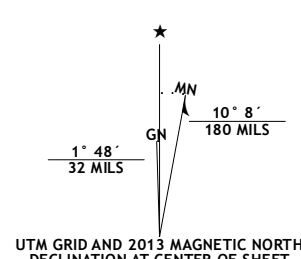
U.S. DEPARTMENT OF THE INTERIOR  
U. S. GEOLOGICAL SURVEY



VEATCH GULCH QUADRANGLE  
COLORADO-RIO BLANCO CO.  
7.5-MINUTE SERIES



Produced by the United States Geological Survey  
North American Datum of 1983 (NAD83)  
World Geodetic System of 1984 (WGS84). Projection and  
1 000-meter grid: Universal Transverse Mercator, Zone 13S  
10 000-foot ticks: Colorado Coordinate System of 1983 (north  
zone)



QUADRANGLE LOCATION		
Meeker	Rattlesnake Mesa	Sawmill Mountain
LO 7 Hill	Veatch Gulch	Big Beaver Reservoir
Thirteenmile Creek	Red Elephant Point	Triangle Park

ROAD CLASSIFICATION		
Expressway	Local Connector	State Route
Secondary Hwy	Local Road	FS High Clearance Route
Ramp	4WD	
Interstate Route	US Route	
FS Primary Route	FS Passenger Route	

Check with local Forest Service unit for current travel conditions and restrictions.

Imagery.....NAIP, July 2011  
Roads.....©2006-2012 TomTom  
Roads within US Forest Service Lands.....FS Topo data  
with limited Forest Service updates, 2013  
Names.....GNIS, 2013  
Hydrography.....National Hydrography Dataset, 2011  
Contours.....National Elevation Dataset, 2004  
Boundaries.....Census, IBWC, IBC, USGS, 1972 - 2012  
Public Land Survey System.....BLM, 2011

This map was produced to conform with the  
National Geospatial Program US Topo Product Standard, 2011.  
A metadata file associated with this product is draft version 0.6.14

VEATCH GULCH, CO  
2013