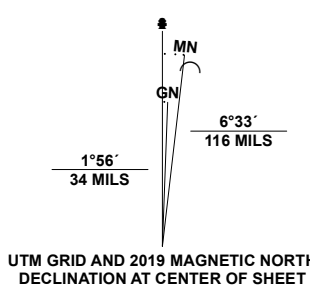


Produced by the United States Geological Survey

North American Datum of 1983 (NAD83)
World Geodetic System of 1984 (WGS84) - Projection and
1 000-meter grid/Universal Transverse Mercator, Zone 13T
This map is not a legal document. Boundaries may be
generalized for this map scale. Private lands within government
reservations may not be shown. Obtain permission before
entering private lands.

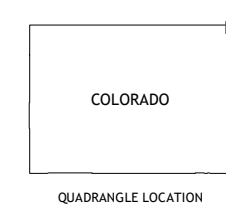
Imagery.....NAIP, July 2017 - July 2020
Roads.....U.S. Census Bureau, 2015 - 2016
Names.....GNIS, Not Available
Hydrography.....National Hydrography Dataset, 2004 - 2019
Contours.....National Elevation Dataset, 2021
Boundaries.....Multiple sources; see metadata file, 2019 - 2021
Public Land Survey System.....BLM, 2020 - 2021
Wetlands.....FWS National Wetlands Inventory, 1975



U.S. National Grid	
100,000 - m Square ID	GF 1 RL
Grid Zone Designation	18T 54T
UTM Easting	1027000



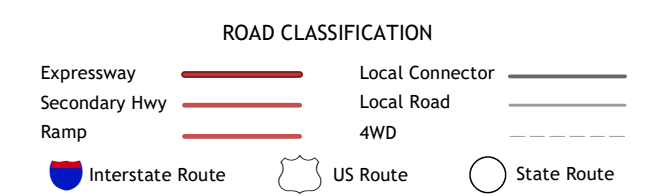
CONTOUR INTERVAL 10 FEET
NORTH AMERICAN VERTICAL DATUM OF 1988
This map was produced to conform with the
National Geospatial Program US Topo Product Standard.



1	2	3
4	5	6
7	8	

ADJOINING QUADRANGLES

- 1 Barton
- 2 Big Springs
- 3 Brule
- 4 Venango NW
- 5 Brandon NW
- 6 Venango SW
- 7 Venango
- 8 Brandon



VENANGO NE, CO, NE
2022

