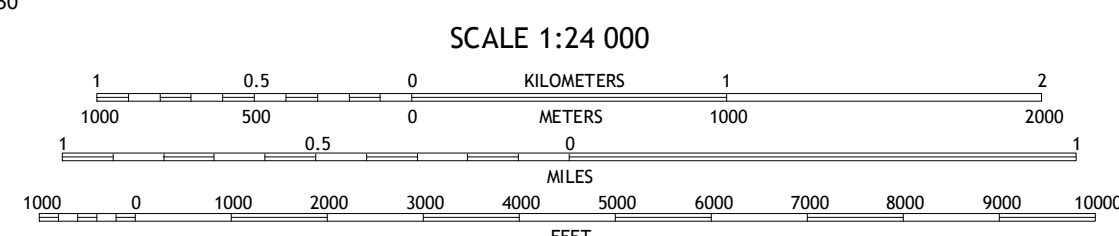
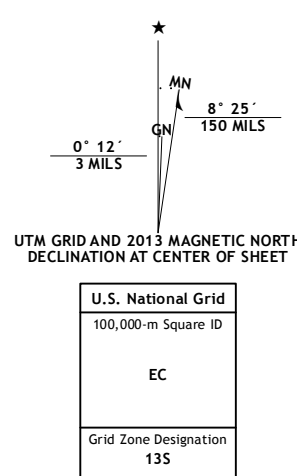


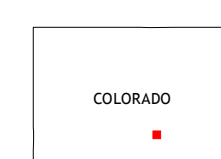
Produced by the United States Geological Survey
North American Datum of 1983 (NAD83)
World Geodetic System of 1984 (WGS84) Projection and
1 000-meter grid; Universal Transverse Mercator, Zone 13S
10 000-foot ticks; Colorado Coordinate System of 1983 (south zone)

Imagery:.....NAIP, July 2011
Roads:.....©2006-2012 TomTom
Names:.....GNIS, 2013
Hydrography:.....National Hydrography Dataset, 2011
Contours:.....National Elevation Dataset, 2007
Boundaries:.....Census, IBWC, USGS, 1972 - 2012
Public Land Survey System:.....BLM, 2011



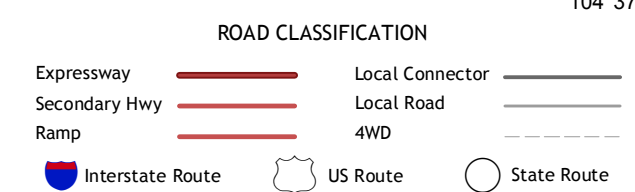
CONTOUR INTERVAL 20 FEET
NORTH AMERICAN VERTICAL DATUM OF 1988

This map was produced to conform with the
National Geospatial Program US Topo Product Standard, 2011.
A metadata file associated with this product is draft version 0.6.14



QUADRANGLE LOCATION

Beulah NE	Southwest Pueblo	Southeast Pueblo
Mudhorn Hill	Verde School	Goat Butte
Colorado City	Graneros Flats	Cedarwood



VERDE SCHOOL, CO
2013

ADJOINING 7.5 QUADRANGLES