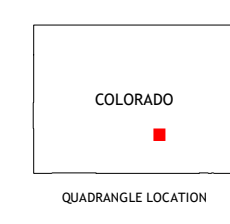
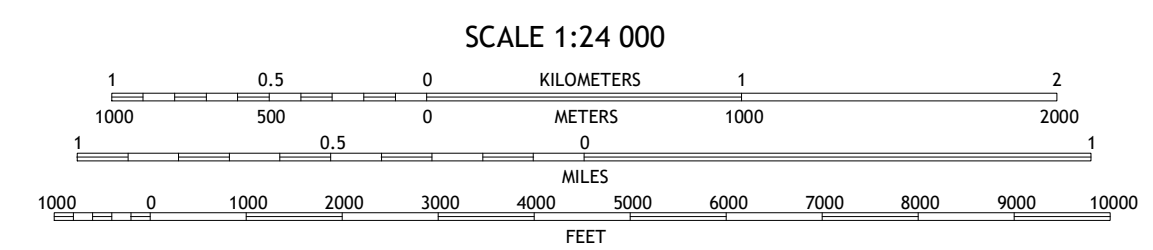
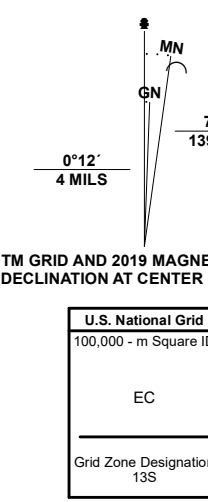


Produced by the United States Geological Survey

North American Datum of 1983 (NAD83)
World Geodetic System of 1984 (WGS84). Projection and
1 000-meter grid/Universal Transverse Mercator, Zone 13S
This map is not a legal document. Boundaries within government
reservations may not be shown. Obtain permission before
entering private lands.

Imagery.....NAIP, September 2017 - January 2018
Roads.....U.S. Census Bureau, 2016
Names.....GNIS, 1978 - 2020
Hydrography.....National Hydrography Dataset, 2004 - 2018
Contours.....National Elevation Dataset, 2007
Boundaries.....Multiple sources: see metadata file 2019, 2021
Public Land Survey System.....BLM, 2021
Wetlands.....FWS National Wetlands Inventory 1974 - 1975



1	2	3
4	5	6
7	8	

ADJOINING QUADRANGLES

ROAD CLASSIFICATION

	Expressway		Local Connector
	Secondary Hwy		Local Road
	Ramp		4WD
	Interstate Route		US Route
			State Route

1 Beulah NE
2 Southwest Pueblo
3 Southeast Pueblo
4 Muldoon Hill
5 Goat Butte
6 Colorado City
7 Graneros Flats
8 Cedarwood

VERDE SCHOOL, CO
2022

