

Produced by the United States Geological Survey

North American Datum of 1983 (NAD83) World Geodetic System of 1984 (WGS84) Projection and 1 000-meter grid/Universal Transverse Mercator, Zone 12T This map is not a legal document. Boundaries may be generalized for this map scale. Private lands within government reservations may not be shown. Obtain permission before entering private lands.

Table with 2 columns: Feature Name and Date. Includes Imagery, Roads, Names, Contours, Boundaries, Public Land Survey System, and Wetlands.

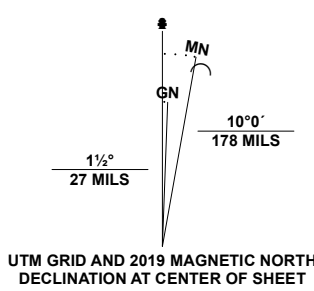


Table for UTM Grid and 2019 Magnetic North Declination at Center of Sheet, showing grid coordinates and declination values.



CONTOUR INTERVAL 20 FEET NORTH AMERICAN VERTICAL DATUM OF 1988 This map was produced to conform with the National Geospatial Program US Topo Product Standard.

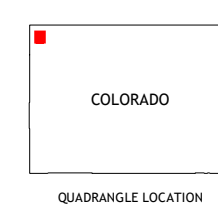
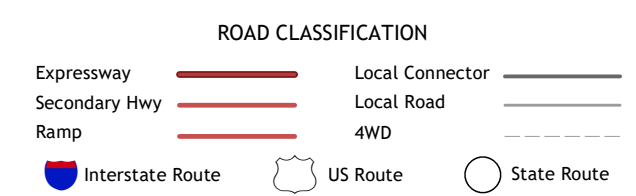


Table showing the 3x3 grid of adjacent quadrangles with the current quadrangle highlighted in the center.



VERMILLION MESA, CO

2022

