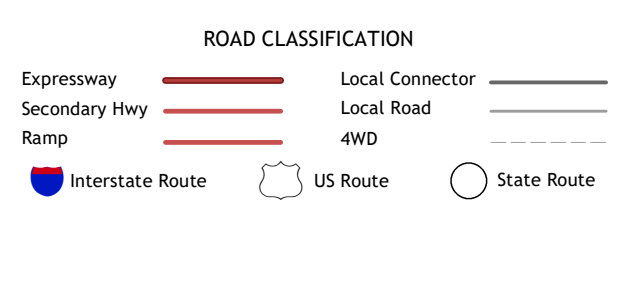
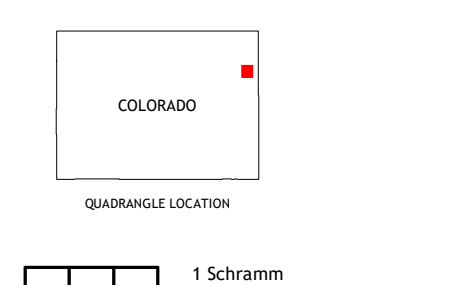
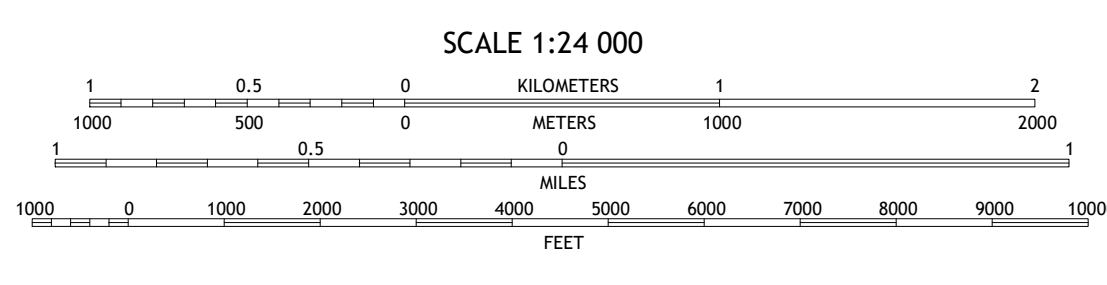
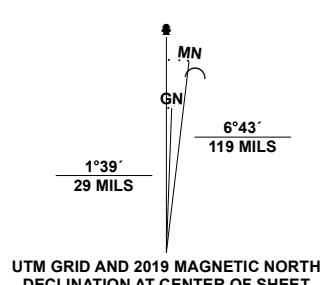


Produced by the United States Geological Survey
 North American Datum of 1983 (NAD83)
 World Geodetic System of 1984 (WGS84), Projection and
 1 000 meter grid/Universal Transverse Mercator, Zone 13S
 This map is not a legal document. Boundaries may be
 generalized for this map scale. Private lands within government
 reservations may not be shown. Obtain permission before
 entering private lands.

Imagery.....N.A.I.P., August 2017 - October 2017
 Roads.....U.S. Census Bureau, 2016
 Names.....GNIS, Not Available
 Hydrography.....National Hydrography Dataset, 2002 - 2018
 Contours.....National Elevation Dataset, 2021
 Boundaries.....Multiple sources: see metadata file 2019 - 2021
 Public Land Survey System.....BLM, 2021
 Wetlands.....FWS National Wetlands Inventory 1975 - 1976



1 Schramm
 2 Eckley
 3 Robb
 4 Hearstrong
 5 Vernon
 6 Abarr SE
 7 Vernon SW
 8 Wildcat Canyon

