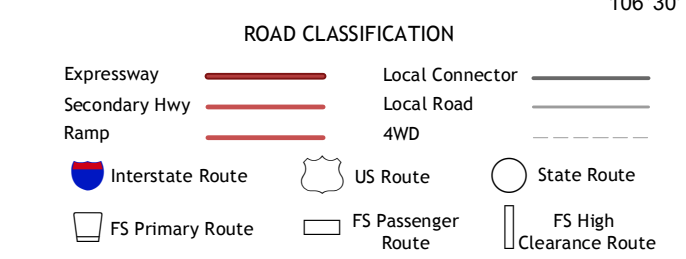
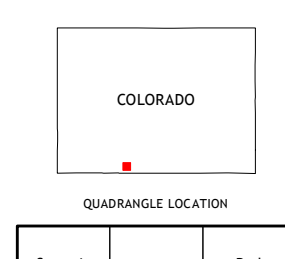
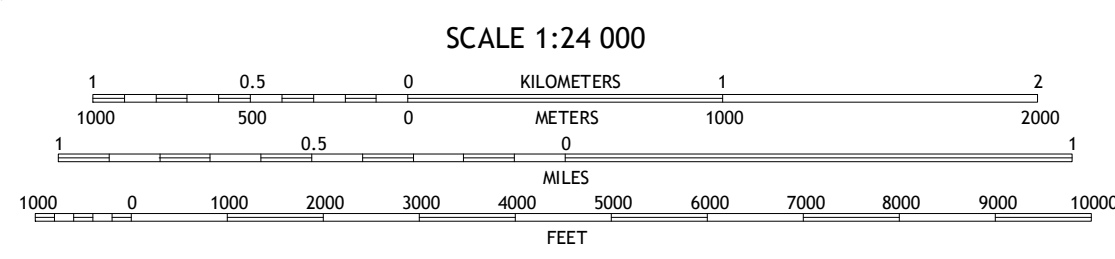
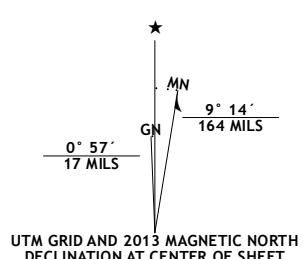


Produced by the United States Geological Survey North American Datum of 1983 (NAD83) World Geodetic System of 1984 (WGS84) Projection and 1 000-foot ticks: Colorado Coordinate System of 1983 (south zone)



Imagery: NAIP, August 2011; Roads: 2006-2012; TomTom; National Hydrography Dataset, 2011; Contours: National Elevation Dataset, 2005; Boundaries: Census, IBWC, IBC, USGS, 1972 - 2012; Public Land Survey System: BLM, 2011

U.S. National Grid 100,000-m Square ID CB Grid Zone Designation 13S

This map was produced to conform with the National Geospatial Program US Topo Product Standard, 2011. A metadata file associated with this product is draft version 0.6.14

Table with 3 columns: Summit Peak, Platoro, Red Mountain, and 3 rows of geographical features like Elephant Head Rock, Victoria Lake, Spectacle Lake, Chama Peak, Archuleta Creek, Cumbres.

VICTORIA LAKE, CO 2013

ADJOINING 7.5' QUADRANGLES