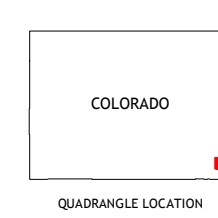
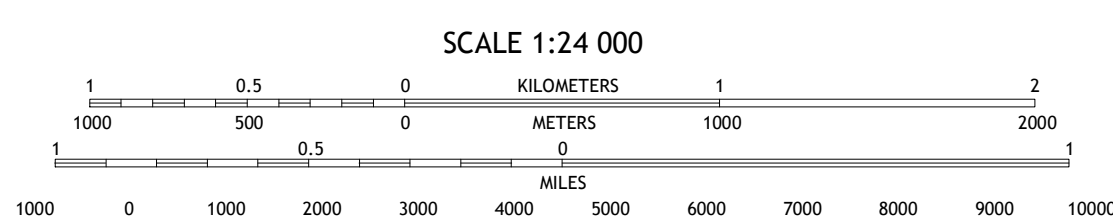
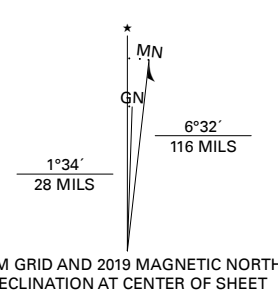


Produced by the United States Geological Survey

North American Datum of 1983 (NAD83)
World Geodetic System of 1984 (WGS84). Projection and
1 000-meter grid/Universal Transverse Mercator, Zone 13S
This map is not a legal document. Boundaries may be
generalized for this map scale. Private lands within government
reservations may not be shown. Obtain permission before
entering private lands.

ImageryNAIP, September 2017 - October 2017
RoadsU.S. Census Bureau, 2016
NamesGNIS, 1978 - 2016
HydrographyNational Hydrography Dataset, 2005 - 2018
ContoursNational Elevation Dataset, 2006 - 2018
BoundariesMultiple sources; see metadata file, 2017 - 2018
Public Land Survey SystemBLM, 2018
WetlandsFWS National Wetlands Inventory 1975 - 1976



ROAD CLASSIFICATION	
Expressway	Local Connector
Secondary Hwy	Local Road
Ramp	4WD
Interstate Route	US Route
	State Route

1	2	3
4	5	6
7	8	

ADJOINING QUADRANGLES

VILAS NORTH, CO
2019

