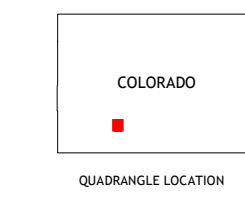
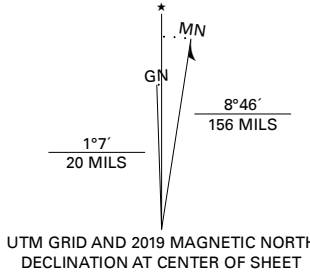


Produced by the United States Geological Survey
North American Datum of 1983 (NAD83)
World Geodetic System of 1984 (WGS84). Projection and
1 000-meter grid: Universal Transverse Mercator, Zone 13S
This map is not a legal document. Boundaries may be
generalized for this map scale. Private lands within government
reservations may not be shown. Obtain permission before
entering private lands.

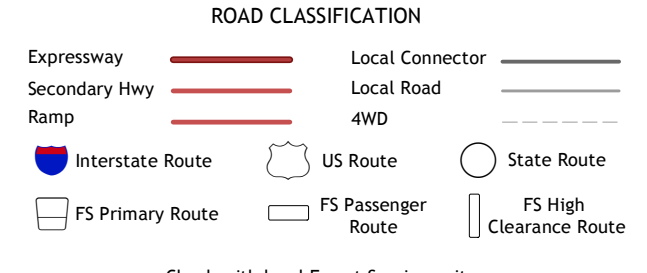
Imagery.....NAIP, October 2017 - January 2018
Roads.....U.S. Census Bureau, Not Available
Roads within US Forest Service Lands.....FS Topo Data
with limited Forest Service updates, 2013
Names.....Multiple sources; see metadata file
Hydrography.....National Hydrography Dataset, 2005
Contours.....National Elevation Dataset, 2005
Boundaries.....Multiple sources; see metadata file
Public Land Survey System.....BLM, 2018
Wetlands.....FWS National Wetlands Inventory, 1983



1	2	3
4	5	6
7	8	9

ADJOINING QUADRANGLES

1 San Luis Peak
2 Halfmoon Pass
3 Mesa Mountain
4 Creede
5 Pool Table Mountain
6 Spar City
7 Lake Humphreys
8 South Fork West



Check with local Forest Service unit
for current travel conditions and restrictions.

WAGON WHEEL GAP, CO
2019

