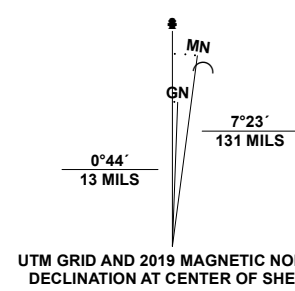


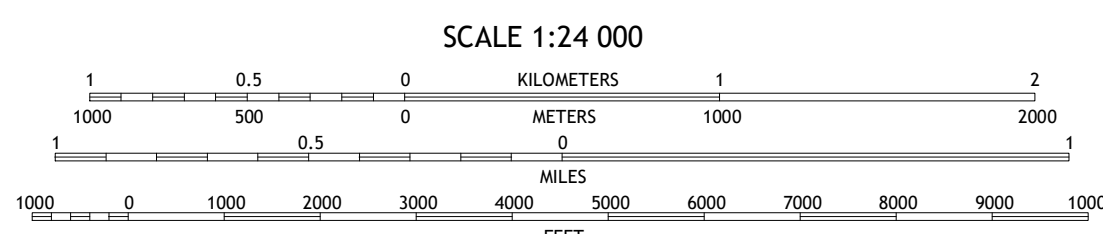
Produced by the United States Geological Survey

North American Datum of 1983 (NAD83)
World Geodetic System of 1984 (WGS84). Projection and
1 000-meter grid: Universal Transverse Mercator, Zone 13S
This map is not a legal document. Boundaries may be
generalized for this map scale. Private lands within government
reservations may not be shown. Obtain permission before
entering private lands.

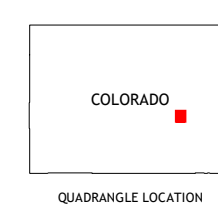
Imagery.....NAIP, August 2017 - November 2017
Roads.....U.S. Census Bureau, 2016
Names.....GNIS, 1978
Hydrography.....National Hydrography Dataset, 2002
Contours.....National Elevation Dataset, 2007
Boundaries.....Multiple sources; see metadata file 2019-
2021
Public Land Survey System.....BLM, 2021
Wetlands.....FWS National Wetlands Inventory 1974



U.S. National Grid	
100,000-foot Square ID	10
EC	FC
Grid Zone Designation: 13S	



CONTOUR INTERVAL 10 FEET
NORTH AMERICAN VERTICAL DATUM OF 1988
This map was produced to conform with the
National Geospatial Program US Topo Product Standard.



1	2	3
4	5	6
7	8	

ADJOINING QUADRANGLES

ROAD CLASSIFICATION	
Expressway	Local Connector
Secondary Hwy	Local Road
Ramp	4WD
Interstate Route	US Route
	State Route

- 1 Sanborn Reservoir
- 2 Peace Valley
- 3 Forder
- 4 Cockleburr Springs
- 5 Sharp Lake
- 6 Ninemile Spring
- 7 Windmill Lake
- 8 Box Springs

