
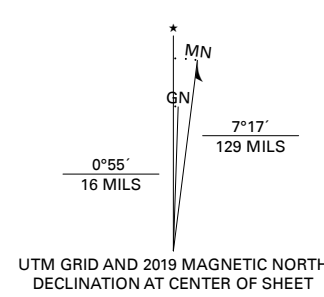


**Produced by the United States Geological Survey**

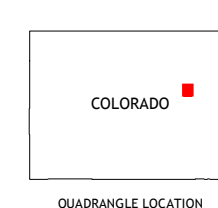
North American Datum of 1983 (NAD83)  
World Geodetic System of 1984 (WGS84). Projection and  
1 000-meter grid: Universal Transverse Mercator, Zone 13S  
This map is not a legal document. Boundaries may be  
generalized for this map scale. Private lands within government  
reservations may not be shown. Obtain permission before  
entering private lands.

Imagery:.....NAIP, August 2017 - November 2017  
Roads:.....U.S. Census Bureau, 2016  
Names:.....GNIS, 1978 - 2016  
Hydrography:.....National Hydrography Dataset, 2002 - 2019  
Contours:.....National Elevation Dataset, 2007  
Boundaries:.....Multiple sources; see metadata file 2017 - 2018  
Public Land Survey System:.....BLM, 2018  
Wetlands:.....FWS National Wetlands Inventory 1975



CONTOUR INTERVAL 10 FEET  
NORTH AMERICAN VERTICAL DATUM OF 1988

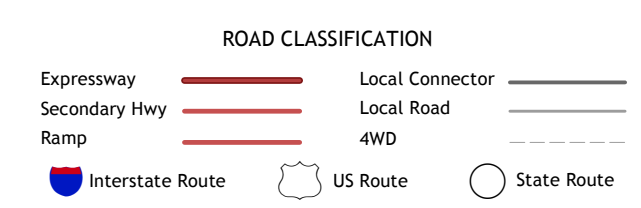
This map was produced to conform with the  
National Geospatial Program US Topo Product Standard, 2011.  
A metadata file associated with this product is draft version 0.6.18



|   |   |   |
|---|---|---|
| 1 | 2 | 3 |
| 4 | 5 | 6 |
| 7 | 8 | 9 |

ADJOINING QUADRANGLES

- 1 Last Chance SW
- 2 Lusto Springs
- 3 Lindon SW
- 4 T Draw
- 5 Arriba NW
- 6 Limon
- 7 Genoa West
- 8 Genoa East



**WALKS CAMP PARK, CO**

2019

