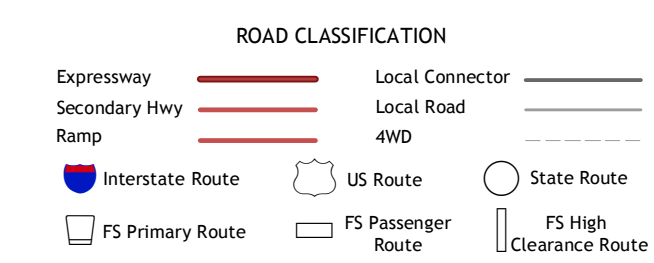
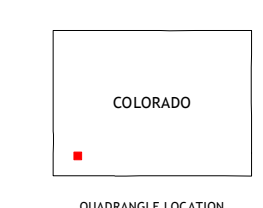
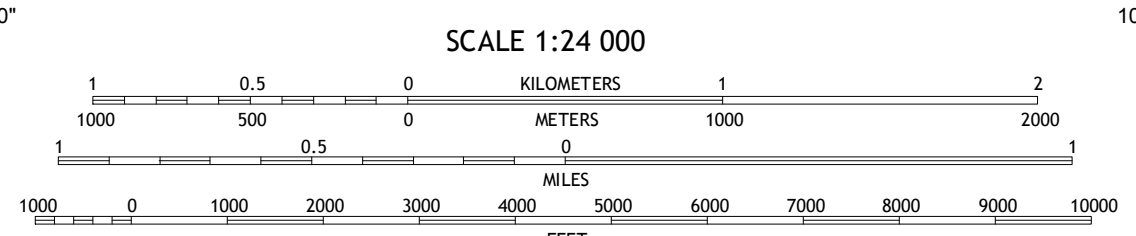
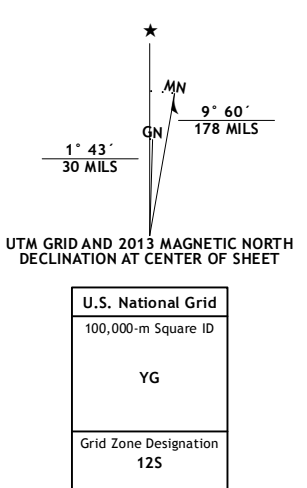


1 350 000 FEET

Produced by the United States Geological Survey North American Datum of 1983 (NAD83) World Geodetic System of 1984 (WGS84) Projection and 1000-meter grid: Universal Transverse Mercator, Zone 12S 10 000-foot ticks: Colorado Coordinate System of 1983 (south zone)



QUADRANGLE LOCATION

Nipole Mountain	Clyde Lake	Rico
Stoner	Wallace Ranch	Orphan Butte
Millwood	Rampart Hills	La Plata

Imagery.....NAIP, July 2011  
Roads.....US Forest Service Lands, ©2006-2012 TomTom  
Roads within US Forest Service Lands.....FS Topo Data with limited Forest Service updates, 2013  
Names.....GNIS, 2013  
Hydrography.....National Hydrography Dataset, 2011  
Contours.....National Elevation Dataset, 2001  
Boundaries.....Census, IBWC, IBC, USGS, 1972 - 2012  
Public Land Survey System.....BLM, 2011

CONTOUR INTERVAL 40 FEET NORTH AMERICAN VERTICAL DATUM OF 1988  
This map was produced to conform with the National Geospatial Program US Topo Product Standard, 2011. A metadata file associated with this product is draft version 0.6.14

Check with local Forest Service unit for current travel conditions and restrictions.

WALLACE RANCH, CO 2013

ADJOINING 7.5 QUADRANGLES