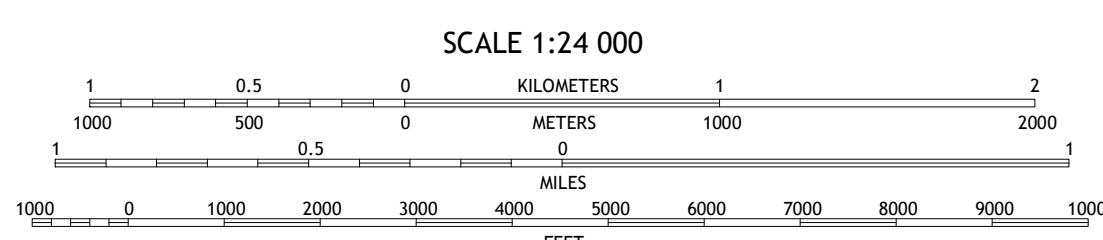
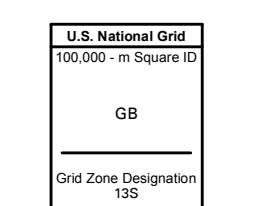
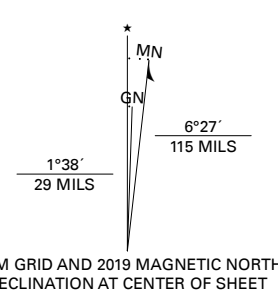


Produced by the United States Geological Survey

North American Datum of 1983 (NAD83) World Geodetic System of 1984 (WGS84) 1:000-meter grid/Universal Transverse Mercator, Zone 13S

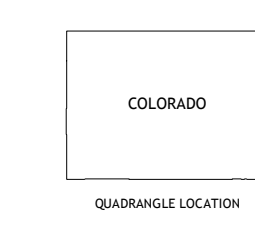
This map is not a legal document. Boundaries may be generalized for this map scale. Private lands within government reservations may not be shown. Obtain permission before entering private lands.

Imagery: N.A.I.P., September 2017 - October 2017; U.S. Census Bureau, 2016; Names: GNIS, 1978 - 2016; Hydrography: National Hydrography Dataset, 2004 - 2018; Contours: National Elevation Dataset, 2006 - 2018; Boundaries: Multiple sources; see metadata file 2017 - 2018; Public Land Survey System: BLM, 2018; Wetlands: FWS National Wetlands Inventory, 1975



CONTOUR INTERVAL 10 FEET NORTH AMERICAN VERTICAL DATUM OF 1988

This map was produced to conform with the National Geospatial Program US Topo Product Standard, 2011. A metadata file associated with this product is draft version 0.6.18



ADJOINING QUADRANGLES table with 3 rows and 3 columns. The center cell (2,2) is highlighted in red.

- 1 Vilas North, 2 Walsh, 3 Bartlett, 4 Vilas South, 5 Stonington, 6 Moore Draw NW, 7 Moore Draw NE, 8 Midway

