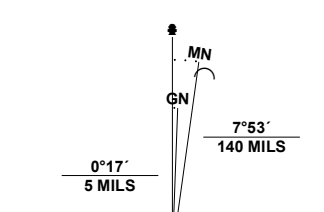


Produced by the United States Geological Survey

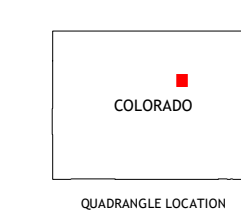
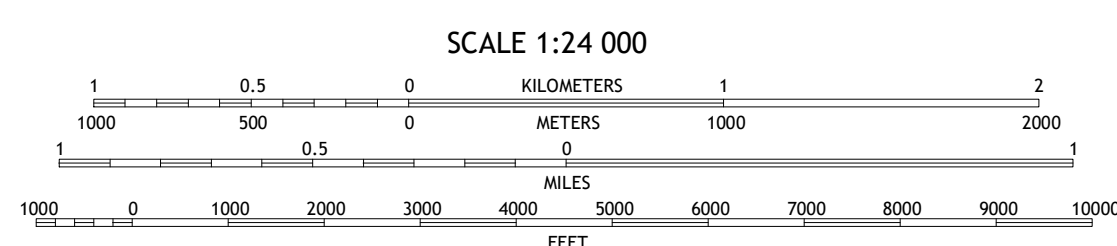
North American Datum of 1983 (NAD83)
World Geodetic System of 1984 (WGS84). Projection and
1 000-meter grid: Universal Transverse Mercator, Zone 13S
This map is not a legal document. Boundaries may be
generalized for this map scale. Private lands within government
reservations may not be shown. Obtain permission before
entering private lands.

ImageryNAIP, September 2017 - October 2017
RoadsU.S. Census Bureau, 2016
NamesGNIS, 1978 - 2021
HydrographyNational Hydrography Dataset, 2004 - 2019
ContoursNational Elevation Dataset, 2022
BoundariesMultiple sources; see metadata file, 2019 - 2021
Public Land Survey SystemBLM, 2021
WetlandsFWS National Wetlands Inventory 1975 - 2010



UTM GRID AND 2019 MAGNETIC NORTH
DECLINATION AT CENTER OF SHEET

U.S. National Grid	
100,000 - m Square ID	EE
Grid Zone Designation	18S



1	2	3
4	5	6
7	8	

ADJOINING QUADRANGLES

- 1 Denver International Airport
- 2 Manila
- 3 Bennett
- 4 Coal Creek
- 5 Strasburg NW
- 6 Piney Creek
- 7 Watkins SE
- 8 Strasburg SW

ROAD CLASSIFICATION

- Expressway
- Secondary Hwy
- Ramp
- Interstate Route
- Local Connector
- Local Road
- 4WD
- US Route
- State Route

