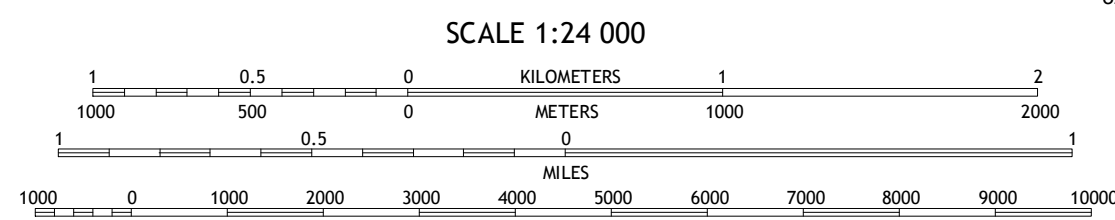
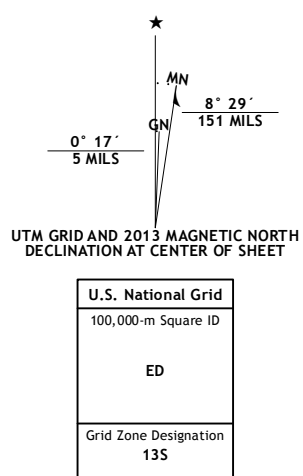


Produced by the United States Geological Survey
North American Datum of 1983 (NAD83)
World Geodetic System of 1984 (WGS84) Projection and
1 000-meter grid: Universal Transverse Mercator, Zone 13S
10 000-foot ticks: Colorado Coordinate System of 1983 (central zone)

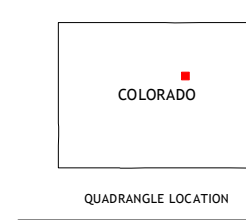
Imagery.....NAIP, July 2011
Roads.....©2006-2012 TomTom
Names.....GNS, 2013
Hydrography.....National Hydrography Dataset, 2011
Contours.....National Elevation Dataset, 2009
Boundaries.....Gensys, BWC, BIC, USGS, 1972 - 2012
Public Land Survey System.....BLM, 2011



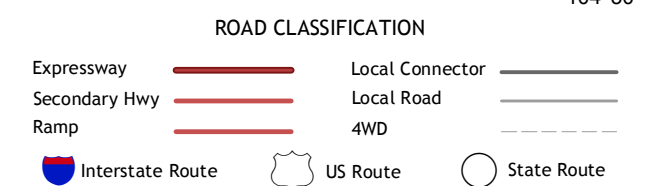
SCALE 1:24 000

CONTOUR INTERVAL 10 FEET
NORTH AMERICAN VERTICAL DATUM OF 1988

This map was produced to conform with the
National Geospatial Program US Topo Product Standard, 2011.
A metadata file associated with this product is draft version 0.6.14



Coal Creek	Watkins	Straburg NW
Piney Creek	Watkins SE	Straburg SW
Ponderosa Park	Cabin Gulch	Kiowa NW



WATKINS SE, CO
2013

ADJOINING 7.5 QUADRANGLES