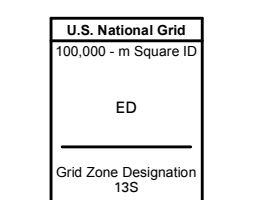
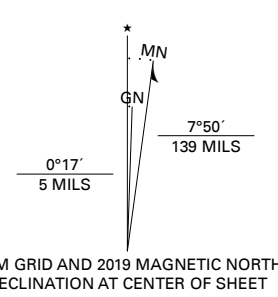


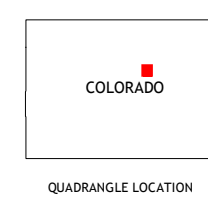
Produced by the United States Geological Survey

North American Datum of 1983 (NAD83)
World Geodetic System of 1984 (WGS84) Projection and
1 000 meter grid/Universal Transverse Mercator, Zone 13S
This map is not a legal document. Boundaries may be
generalized for this map scale. Private lands within government
reservations may not be shown. Obtain permission before
entering private lands.

Imagery.....NAIP, September 2017 - November 2017
Roads.....U.S. Census Bureau, 2016
Names.....GNS, 2018
Hydrography.....National Hydrography Dataset, 2002 -
2019
Contours.....National Elevation Dataset, 2007 -
2015
Boundaries.....Multiple sources; see metadata file 2017 -
2018
Public Land Survey System.....BLM, 2018
Wetlands.....FWS National Wetlands Inventory, 1975



CONTOUR INTERVAL 10 FEET
NORTH AMERICAN VERTICAL DATUM OF 1988
This map was produced to conform with the
National Geospatial Program US Topo Product Standard, 2011.
A metadata file associated with this product is draft version 0.6.18



1	2	3
4	5	6
7	8	9

- ADJOINING QUADRANGLES
- 1 Coal Creek
 - 2 Watkins
 - 3 Strasburg NW
 - 4 Piney Creek
 - 5 Strasburg SW
 - 6 Ponderosa Park
 - 7 Cabin Gulch
 - 8 Kiowa NW

ROAD CLASSIFICATION	
	Expressway
	Secondary Hwy
	Ramp
	Local Connector
	Local Road
	4WD
	US Route
	State Route



NSN 7540-01-6360-0177
USGS X 2 4 K 4 7 7 1 1