
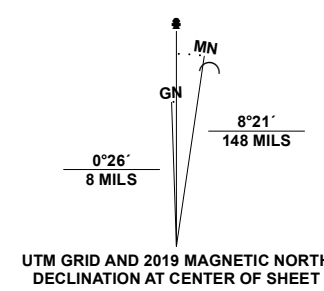


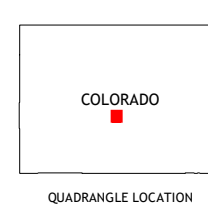
Produced by the United States Geological Survey

North American Datum of 1983 (NAD83)
World Geodetic System of 1984 (WGS84), Projection and
1 000-meter grid/Universal Transverse Mercator, Zone 13S
This map is not a legal document. Boundaries may be
generalized for this map scale. Private lands within government
reservations may not be shown. Obtain permission before
entering private lands.

ImageryNAIP, September 2017 - January 2018
RoadsU.S. Census Bureau, 2016 - 2018
NamesGNIS, 2016 - 2020
HydrographyNational Hydrography Dataset, 2004 - 2018
ContoursNational Elevation Dataset, 2005 - 2021
BoundariesMultiple sources; see metadata file 2019 - 2021
Public Land Survey SystemBLM, 2021
WetlandsFWS National Wetlands Inventory, 2011

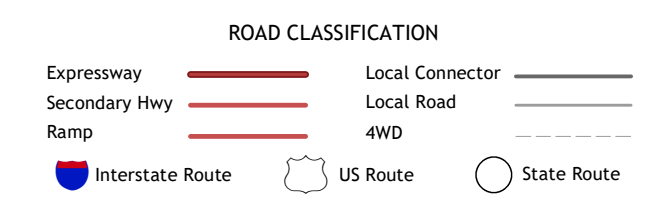


CONTOUR INTERVAL 40 FEET
NORTH AMERICAN VERTICAL DATUM OF 1988
This map was produced to conform with the
National Geospatial Program US Topo Product Standard.



1	2	3
4	5	6
7	8	

- 1 Gribbles Park
- 2 Black Mountain
- 3 Thirtyone Mile Mountain
- 4 Jack Hill Mountain
- 5 Hall Gulch
- 6 Howard
- 7 Arkansas Mountain
- 8 Echo



WAUGH MOUNTAIN, CO
2022

