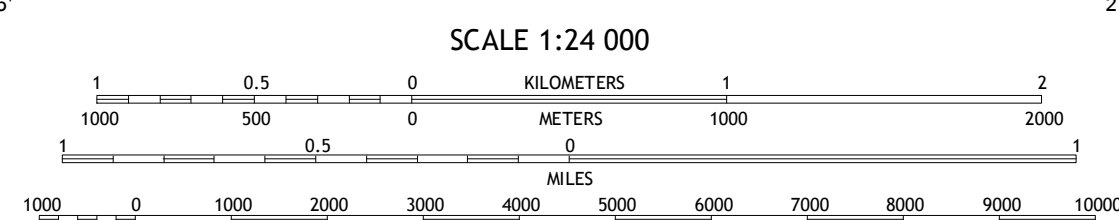
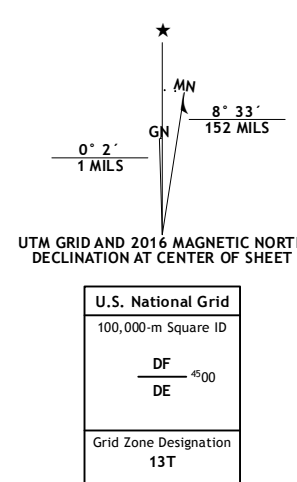
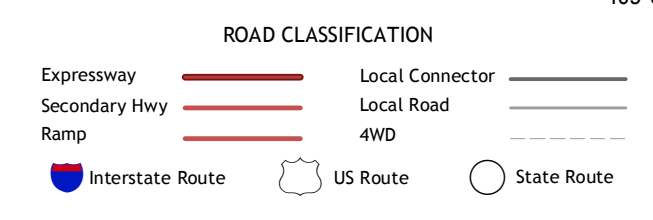
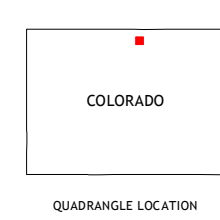


Produced by the United States Geological Survey North American Datum of 1983 (NAD83) World Geodetic System of 1994 (WGS84) Projection and 1 000-meter grid: Universal Transverse Mercator, Zone 13T 10 000-foot ticks: Colorado Coordinate System of 1983 (north zone)

This map is not a legal document. Boundaries may be generalized for this map scale. Private lands within government reservations may not be shown. Obtain permission before entering private lands. Imagery:.....NAIP, July 2013 Roads:.....U.S. Census Bureau, 2015 - 2016 Names:.....GNIS, 2016 Hydrography:.....National Hydrography Dataset, 2013 Contours:.....National Elevation Dataset, 2001 Boundaries:.....Multiple sources; see metadata file 1972-2016 Public Land Survey System:.....BLM, 2011 Wetlands:.....FWS National Wetlands Inventory 1977 - 2014



CONTOUR INTERVAL 10 FEET NORTH AMERICAN VERTICAL DATUM OF 1988 This map was produced to conform with the National Geospatial Program US Topo Product Standard, 2011. A metadata file associated with this product is draft version 0.6.19



ADJOINING QUADRANGLES table with 8 columns and 8 rows. Cell 5 is highlighted in red.

WELLINGTON, CO 2016

