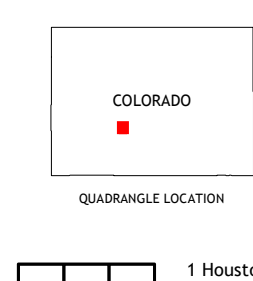
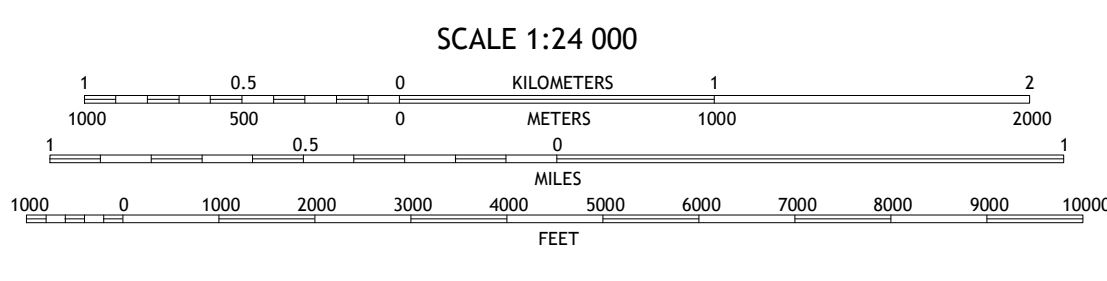
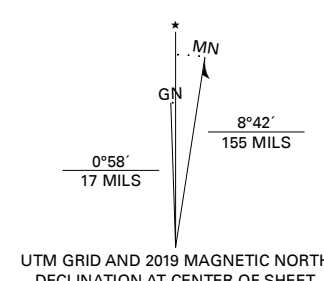


Produced by the United States Geological Survey

North American Datum of 1983 (NAD83) World Geodetic System of 1984 (WGS84) Projection and 1000-meter grid/Universal Transverse Mercator, Zone 13S This map is not a legal document. Boundaries may be generalized for this map scale. Private lands within government reservations may not be shown. Obtain permission before entering private lands.



ROAD CLASSIFICATION table with symbols for Expressway, Secondary Hwy, Ramp, Interstate Route, FS Primary Route, Local Connector, Local Road, 4WD, US Route, State Route, FS Passenger Route, FS High Clearance Route.

ADJOINING QUADRANGLES table listing 8 surrounding quadrangles: 1 Houston Gulch, 2 Doyleville, 3 Sargents, 4 Razor Creek Dome, 5 Sargents Mesa, 6 Cochetopa Park, 7 North Pass, 8 Trickle Mountain.

WEST BALDY, CO 2019

