

Produced by the United States Geological Survey

North American Datum of 1983 (NAD83) World Geodetic System of 1984 (WGS84) Projection and 1 000-meter grid/Universal Transverse Mercator, Zone 13S

This map is not a legal document. Boundaries may be generalized for this map scale. Private lands within government reservations may not be shown. Obtain permission before entering private lands.

Imagery: NAIP, October 2017 - January 2018

Roads: U.S. Census Bureau, Not Available

Roads within US Forest Service Lands with limited Forest Service updates, 2013

Names: USFS Topo Data with limited Forest Service updates, 2013

Hydrography: National Hydrography Dataset, 2002 - 2021

Contours: National Elevation Dataset, 2021

Boundaries: Multiple sources; see metadata file 2017 - 2021

Public Land Survey System: BLM, 2021

Wetlands: FWS National Wetlands Inventory, 1983

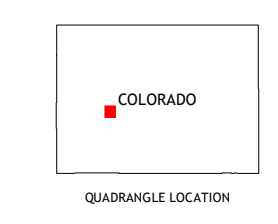
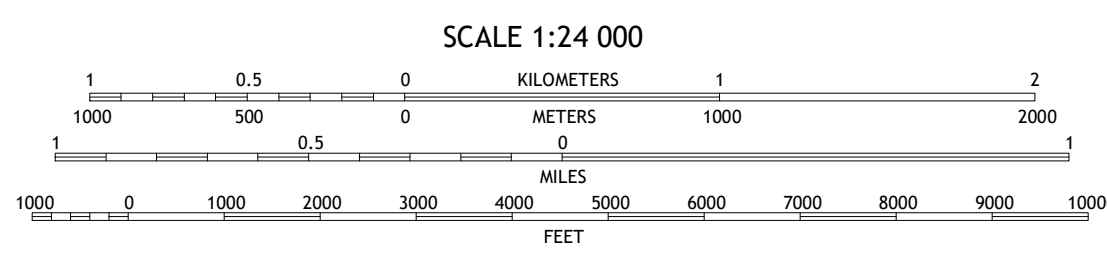
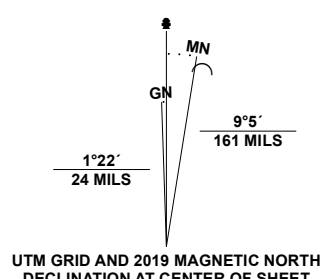
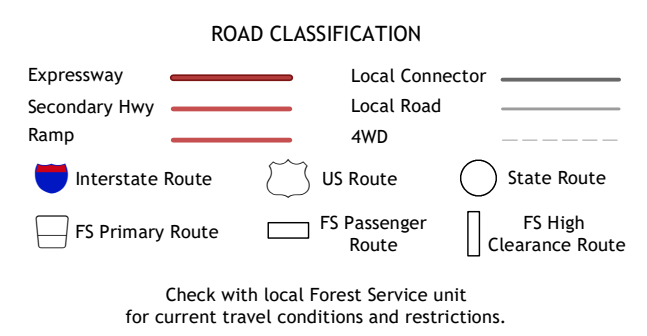


Table with 3 columns and 3 rows showing adjacent quadrangles. The central quadrangle is highlighted in red.



Check with local Forest Service unit for current travel conditions and restrictions.

WEST ELK PEAK, CO 2022

