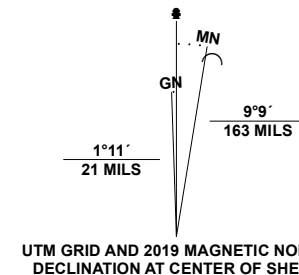


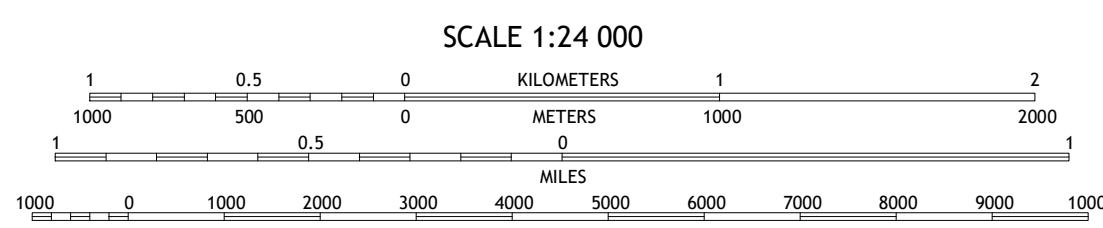
Produced by the United States Geological Survey

North American Datum of 1983 (NAD83)
World Geodetic System of 1984 (WGS84). Projection and
1 000-meter grid. Universal Transverse Mercator, Zone 13T
This map is not a legal document. Boundaries may be
generalized for this map scale. Private lands within government
reservations may not be shown. Obtain permission before
entering private lands.

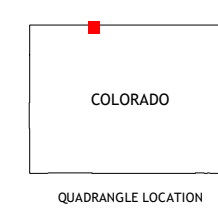
Imagery: U.S. NAIP, September 2017 - January 2018
Roads: U.S. Census Bureau, 2016
Data: U.S. Forest Service, 2013
Roads within US Forest Service lands with limited Forest Service updates, 2013
Names: U.S. Census Bureau, 2016
Hydrography: National Hydrography Dataset, 2013
Contours: National Elevation Dataset, 2004
Boundaries: Multiple sources; see metadata file 2017, 2021
Public Land Survey System, BLM, 2023
Wetlands: FWS National Wetlands Inventory 1980, 1984



U.S. National Grid
100,000 - m Square ID
CF
Grid Zone Designation: 13T



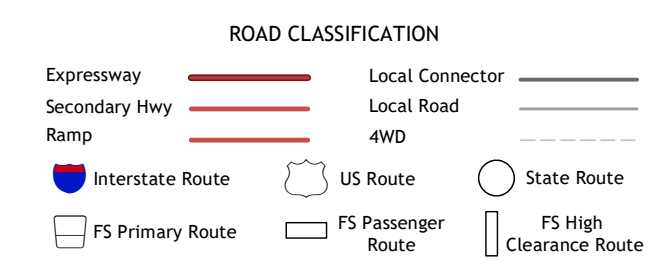
CONTOUR INTERVAL 40 FEET
NORTH AMERICAN VERTICAL DATUM OF 1988
This map was produced to conform with the
National Geospatial Program US Topo Product Standard.



ADJOINING QUADRANGLES

1	2	3
4	5	6
7	8	

- 1 Solomon Creek
- 2 Dudley Creek
- 3 Blackhall Mountain
- 4 Elishom Mountain
- 5 Davis Peak
- 6 Hahns Peak
- 7 Farwell Mountain
- 8 Mount Zirkel



Check with local Forest Service unit
for current travel conditions and restrictions.

WEST FORK LAKE, CO
2022

