



Produced by the United States Geological Survey

North American Datum of 1983 (NAD83) World Geodetic System of 1984 (WGS84) Projection and 1 000-meter grid/Universal Transverse Mercator, Zone 13S This map is not a legal document. Boundaries may be generalized for this map scale. Private lands within government reservations may not be shown. Obtain permission before entering private lands.

Table listing data sources: Imagery (NAIP, 2017), Roads (U.S. Census Bureau, 2016), Names (GNIS, 1978-2018), Hydrography (National Hydrography Dataset, 2004-2018), Contours (National Elevation Dataset, 2005-2007), Boundaries (Multiple sources, 2017-2018), Public Land Survey System (BLM, 2018), Wetlands (FWS National Wetlands Inventory, 1977).

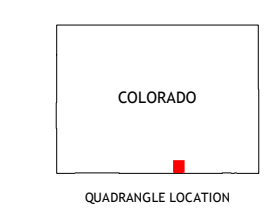
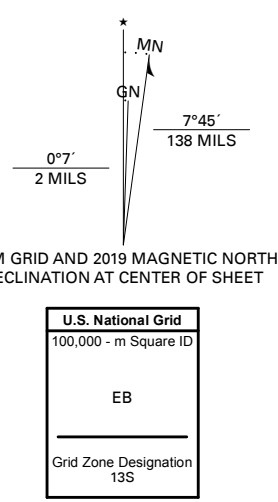
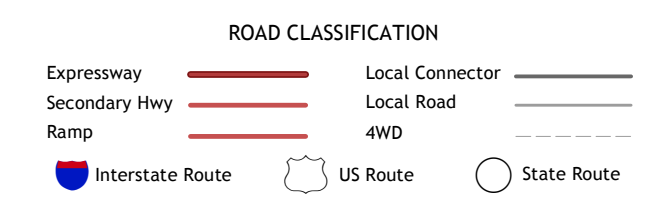


Table of adjoining quadrangles: 1 Herrick Canyon, 2 Gulnare, 3 Delagua, 4 Vigil, 5 Madrid, 6 Tercio, 7 Little Pine Canyon, 8 Valdez.



WESTON, CO 2019

