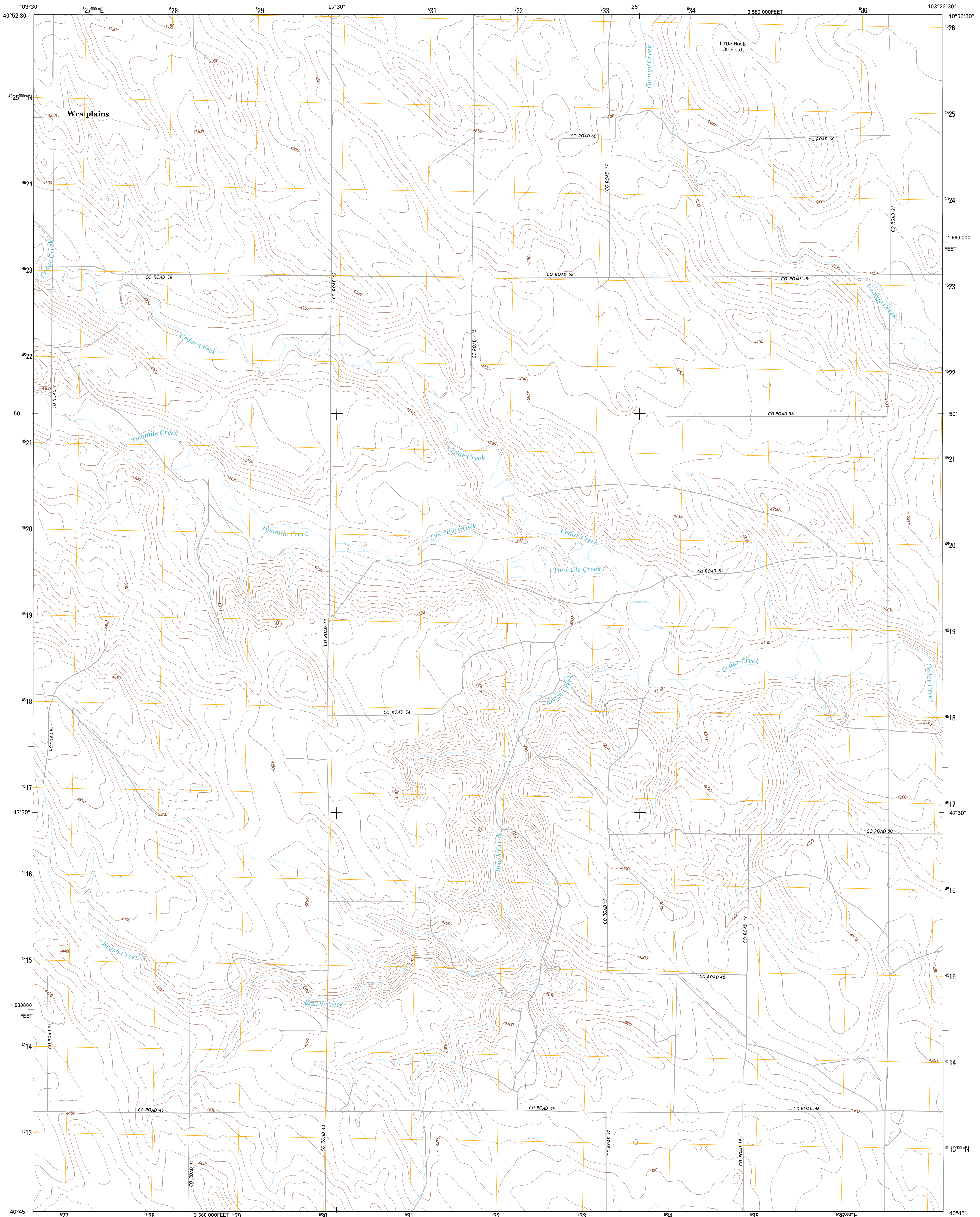




U.S. DEPARTMENT OF THE INTERIOR  
U. S. GEOLOGICAL SURVEY

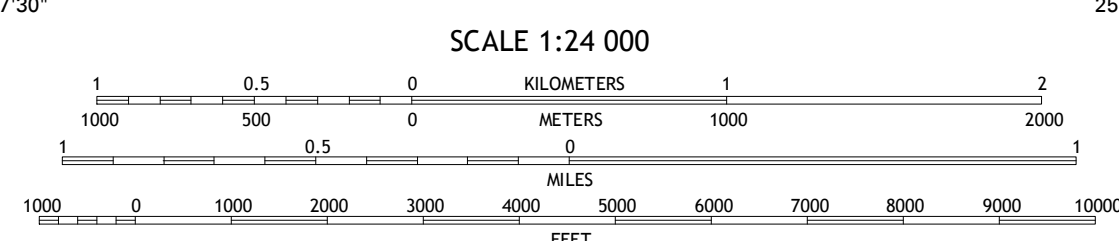
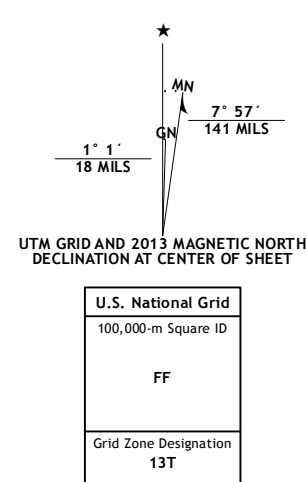


WESTPLAINS QUADRANGLE  
COLORADO-LOGAN CO.  
7.5-MINUTE SERIES



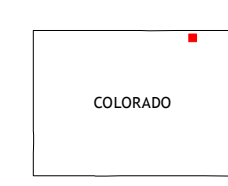
Produced by the United States Geological Survey  
North American Datum of 1983 (NAD83)  
World Geodetic System of 1984 (WGS84) Projection and  
1 000-meter grid: Universal Transverse Mercator, Zone 13T  
10 000-foot ticks: Colorado Coordinate System of 1983 (north zone)

Imagery.....NAIP, July 2011  
Roads.....©2006-2012 TomTom  
Names.....©2006-2012 TomTom  
Hydrography.....©2006-2012 TomTom  
Contours.....National Hydrography Dataset, 2011  
Boundaries.....Census, BWC, BC, USGS, 1972-2012  
Public Land Survey System.....BLM, 2011



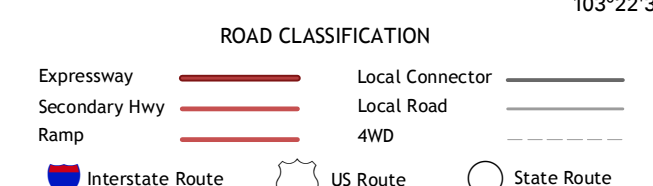
CONTOUR INTERVAL 10 FEET  
NORTH AMERICAN VERTICAL DATUM OF 1988

This map was produced to conform with the  
National Geospatial Program US Topo Product Standard, 2011.  
A metadata file associated with this product is draft version 0.6.14



QUADRANGLE LOCATION

Dipper Spring	Chimney Canyons	Kirchvany Butte
Arajo SE	Westplains	North Sterling Reservoir
Stoneham NE	Wild Horse Lake	Atwood NE



WESTPLAINS, CO  
2013

ADJOINING 7.5 QUADRANGLES