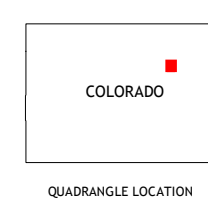

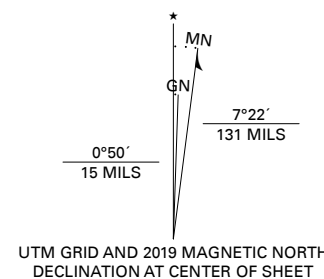


**Produced by the United States Geological Survey**

North American Datum of 1983 (NAD83)  
World Geodetic System of 1984 (WGS84). Projection and  
1 000-meter grid: Universal Transverse Mercator, Zone 13S  
This map is not a legal document. Boundaries may be  
generalized for this map scale. Private lands within government  
reservations may not be shown. Obtain permission before  
entering private lands.

Imagery.....NAIP, August 2017 - October 2017  
Roads.....U.S. Census Bureau, 2016  
Names.....GNIS, 2006-2016  
Hydrography.....National Hydrography Dataset, 1989 - 2019  
Contours.....National Elevation Dataset, 2007  
Boundaries.....Multiple sources; see metadata file, 2017 - 2018  
Public Land Survey System.....BLM, 2018  
Wetlands.....FWS National Wetlands Inventory, 1975



1	2	3
4	5	6
7	8	

ADJOINING QUADRANGLES

- 1 Shamrock
- 2 Woodrow NW
- 3 Woodrow
- 4 Shamrock SE
- 5 Woodlin School
- 6 Cottonwood Valley North
- 7 Last Chance NW
- 8 Last Chance

- ROAD CLASSIFICATION**
- Expressway
  - Secondary Hwy
  - Ramp
  - Local Connector
  - Local Road
  - 4WD
  - US Route
  - State Route