

Produced by the United States Geological Survey North American Datum of 1983 (NAD83) World Geodetic System of 1984 (WGS84) Projection and 1 000-meter grid/Universal Transverse Mercator, Zone 13S This map is not a legal document. Boundaries may be generalized for this map scale. Private lands within government reservations may not be shown. Obtain permission before entering private lands.

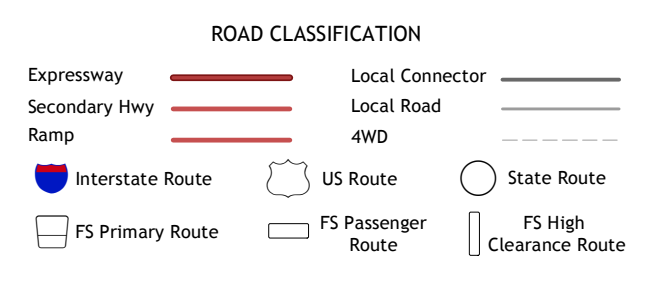
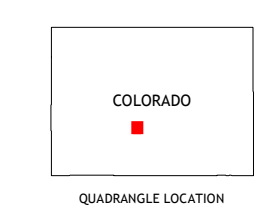



Table with 8 columns and 3 rows listing adjacent quadrangles: 1 Mount Ouray, 2 Poncha Pass, 3 Wellsville, 4 Bonanza, 5 Bushnell Peak, 6 Klondike Mine, 7 Graveyard Gulch, 8 Villa Grove.

WHALE HILL, CO 2019

