

Produced by the United States Geological Survey

North American Datum of 1983 (NAD83) World Geodetic System of 1984 (WGS84) Projection and 1 000-meter grid/Universal Transverse Mercator, Zone 13S

This map is not a legal document. Boundaries may be generalized for this map scale. Private lands within government reservations may not be shown. Obtain permission before entering private lands.

Imagery: NAIP, October 2017 - January 2018 U.S. Census Bureau, 2016 Data

Roads: within US Forest Service lands, with limited Forest Service updates, 2013

Names: National Hydrography Dataset, 2002 - 2019

Contours: National Elevation Dataset, 2021

Boundaries: Multiple sources; see metadata file 2017 - 2021

Public Land Survey System: BLM, 2021

Wetlands: FWS National Wetlands Inventory 1987 - 2011

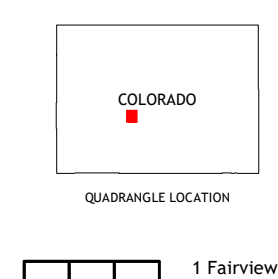
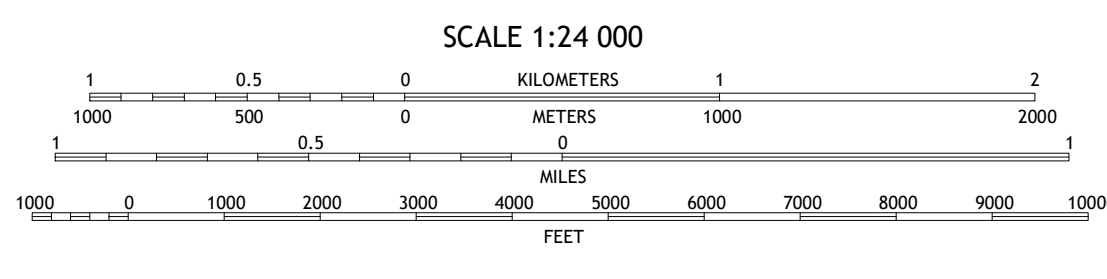
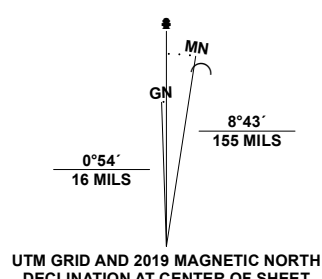


Table of adjoining quadrangles with peak names: 1 Fairview Peak, 2 Cumberland Pass, 3 Saint Elmo, 4 Pitkin, 5 Garfield, 6 Doyleville, 7 Sargents, 8 Pahrione Peak

ROAD CLASSIFICATION legend: Expressway, Secondary Hwy, Ramp, Interstate Route, FS Primary Route, Local Connector, Local Road, 4WD, US Route, FS Passenger Route, State Route, FS High Clearance Route

Check with local Forest Service unit for current travel conditions and restrictions.

WHITEPINE, CO 2022

