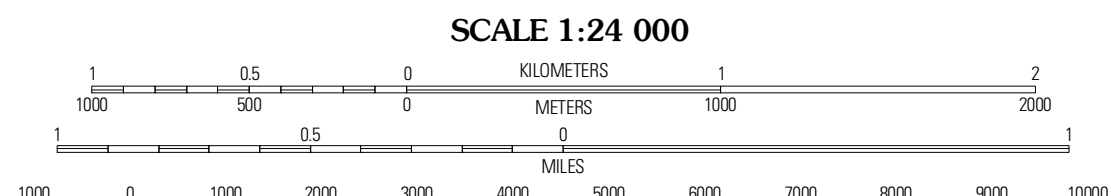



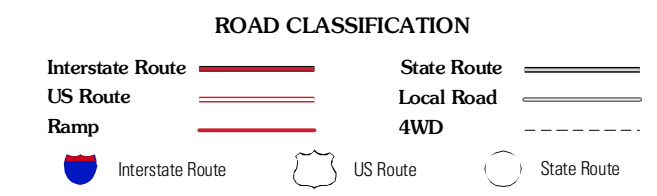
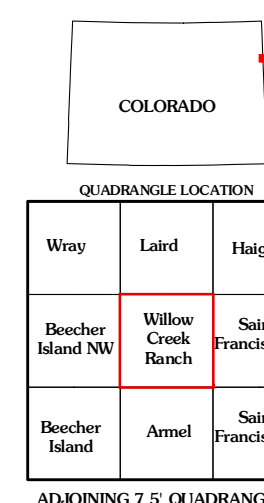


Produced by the United States Geological Survey  
North American Datum of 1983 (NAD83)  
World Geodetic System of 1984 (WGS84). Projection and  
1 000-meter grid: Universal Transverse Mercator, Zone 13S  
10 000-foot ticks: Colorado Coordinate System of 1983  
(north zone) and Kansas Coordinate System of 1983  
(north zone)

Imagery.....NAIP, June 2009  
Roads.....2006-2010 Tele Atlas  
Names.....GNIS, 2008  
Hydrography.....National Hydrography Dataset, 2009  
Contours.....National Elevation Dataset, 2006



CONTOUR INTERVAL 20 FEET  
NORTH AMERICAN VERTICAL DATUM OF 1988  
This map was produced to conform with version 0.5.10 of the  
draft USGS Standards for 7.5-Minute Quadrangle Maps.  
A metadata file associated with this product is draft version 0.5.11



QUADRANGLE LOCATION		
Wray	Laird	Haigler
Beecher Island NW	Willow Creek Ranch	Saint Francis NW
Beecher Island	Armel	Saint Francis SW

ADJOINING 7.5 QUADRANGLES

WILLOW CREEK RANCH, CO-KS  
2010