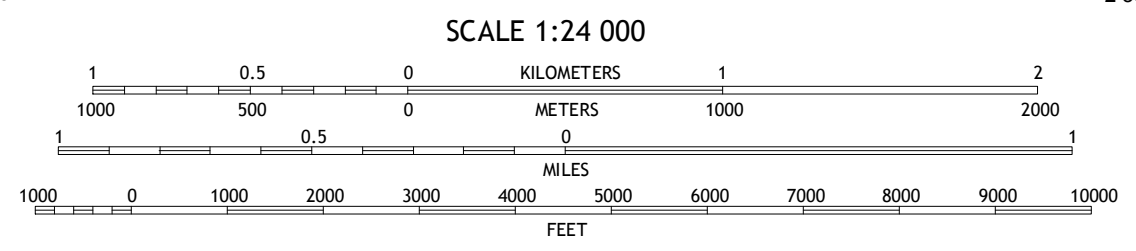
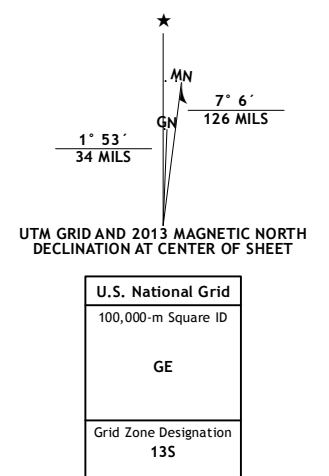
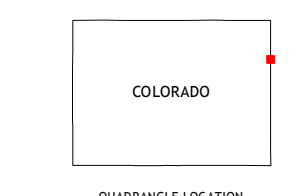


Produced by the United States Geological Survey
North American Datum of 1983 (NAD83)
World Geodetic System of 1984 (WGS84). Projection and
1 000-meter grid: Universal Transverse Mercator, Zone 13S
10 000-foot ticks: Colorado Coordinate System of 1983 (north
zone), Kansas Coordinate System of 1983 (north zone)

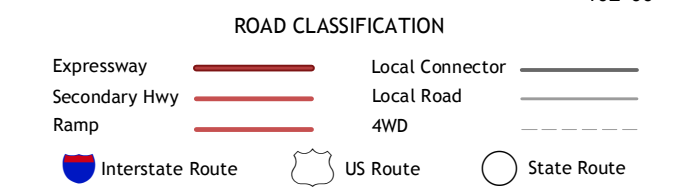
Imagery.....NAIP, July 2011 - June 2012
Roads.....©2006-2012 TomTom
Names.....GNS, 2013
Hydrography.....National Hydrography Dataset, 2011
Contours.....National Elevation Dataset, 2006
Boundaries.....Census, IBWC, IBC, USGS, 1972 - 2012
Public Land Survey System.....BLM, 2011



CONTOUR INTERVAL 20 FEET
NORTH AMERICAN VERTICAL DATUM OF 1988
This map was produced to conform with the
National Geospatial Program US Topo Product Standards, 2011.
A metadata file associated with this product is draft version 0.6.14



Way	Laird	Higler
Beecher Island NW	Willow Creek Ranch	Saint Francis NW
Beecher Island	Armel	Saint Francis SW



WILLOW CREEK RANCH, CO-KS
2013

ADJOINING 7.5 QUADRANGLES