

Produced by the United States Geological Survey
North American Datum of 1983 (NAD83)
World Geodetic System of 1984 (WGS84)
Projection and 1 000-meter grid-Universal Transverse Mercator, Zone 12S

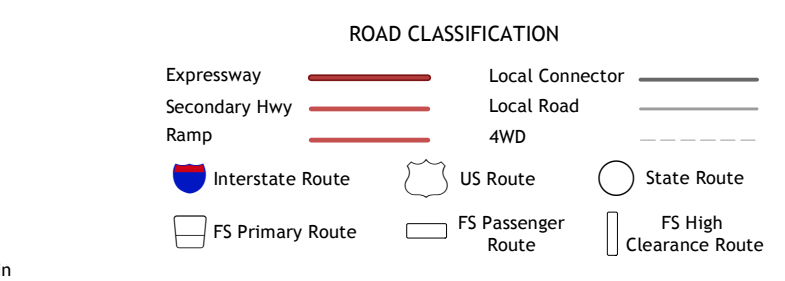
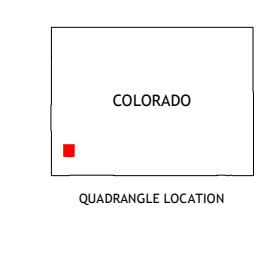
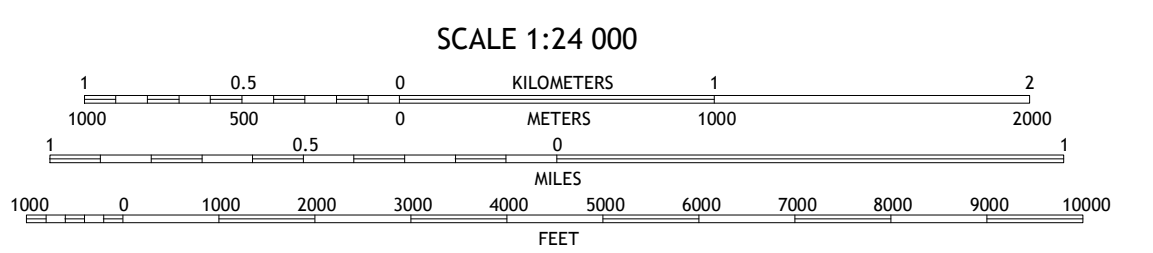



Table with 3 columns: Quadrangle Number, Name, and Description. Includes 1 Glade Mountain, 2 South Mountain, 3 Groundhog Reservoir, 4 Narraguine Mountain, 5 Nipple Mountain, 6 Trimble Point, 7 Bogy Draw, 8 Stoner.

WILLOW SPRING, CO 2019

