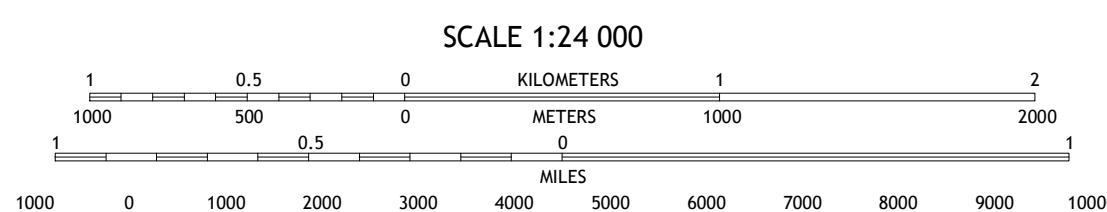

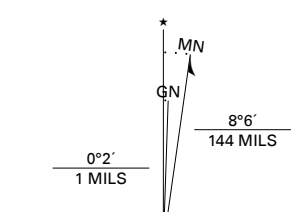


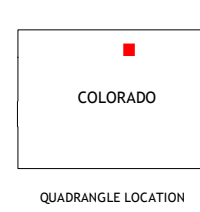
Produced by the United States Geological Survey

North American Datum of 1983 (NAD83) World Geodetic System of 1984 (WGS84) Projection and 1 000-meter grid/Universal Transverse Mercator, Zone 13T This map is not a legal document. Boundaries may be generalized for this map scale. Private lands within government reservations may not be shown. Obtain permission before entering private lands.

Imagery: NAIP, August 2017 - January 2018 Roads: U.S. Census Bureau, 2016 Names: GNS, 1978 - 2019 Hydrography: National Hydrography Dataset, 2004 - 2019 Contours: National Elevation Dataset, 1998 - 2015 Boundaries: Multiple sources; see metadata file, 2017 - 2018 Public Land Survey System: BLM, 2018 Wetlands: FWS National Wetlands Inventory, 2009



CONTOUR INTERVAL 10 FEET NORTH AMERICAN DATUM OF 1983 This map was produced to conform with the National Geospatial Program US Topo Product Standard, 2011. A metadata file associated with this product is draft version 0.6.18



ADJOINING QUADRANGLES table with grid cells 1-8 and corresponding location names: 1 Fort Collins, 2 Timnath, 3 Severance, 4 Loveland, 5 Bracewell, 6 Berthoud, 7 Johnstown, 8 Milliken

