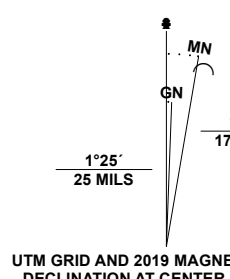


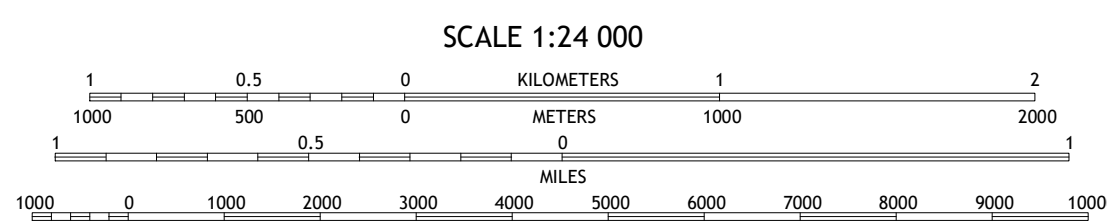
**Produced by the United States Geological Survey**

North American Datum of 1983 (NAD83)  
World Geodetic System of 1984 (WGS84). Projection and  
1 000-meter grid/Universal Transverse Mercator, Zone 12S  
This map is not a legal document. Boundaries may be  
generalized for this map scale. Private lands within government  
reservations may not be shown. Obtain permission before  
entering private lands.

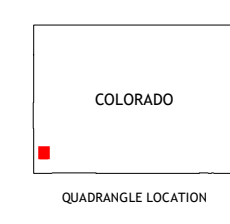
Imagery.....NAIP, September 2017 - January 2018  
Roads.....U.S. Census Bureau, 2016  
Roads within US Forest Service Lands.....FS Topo  
Data with limited Forest Service updates, 2013  
Names.....National Elevation Dataset, 2003 - 2021  
Hydrography.....National Hydrography Dataset, 2003 - 2020  
Contours.....National Elevation Dataset, 2003 - 2021  
Boundaries.....Multiple sources; see metadata file 2017, 2021  
Public Land Survey System.....RLM, 2021  
Wetlands.....FWS National Wetlands Inventory, 1983



U.S. National Grid	
100,000-foot Square ID	UTM Grid Designation
XG 00	12S
YG 01	12S



CONTOUR INTERVAL 20 FEET  
NORTH AMERICAN VERTICAL DATUM OF 1988  
This map was produced to conform with the  
National Geospatial Program US Topo Product Standard.



1	2	3
4	5	6
7	8	

ADJOINING QUADRANGLES

- 1 Cahone
- 2 Doe Canyon
- 3 Narraguinnep Mountain
- 4 Pleasant View
- 5 Trimble Point
- 6 Woods Canyon
- 7 Arriola
- 8 Dolores West

**ROAD CLASSIFICATION**

Expressway	Local Connector
Secondary Hwy	Local Road
Ramp	4WD
Interstate Route	US Route
FS Primary Route	FS Passenger Route
	FS High Clearance Route
	State Route

Check with local Forest Service unit for current travel conditions and restrictions.

**YELLOW JACKET, CO**  
2022

