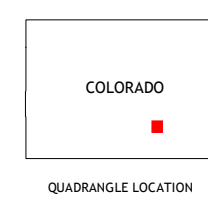
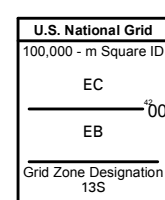
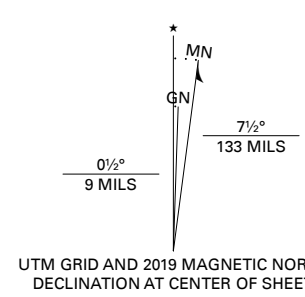


Produced by the United States Geological Survey

North American Datum of 1983 (NAD83)
World Geodetic System of 1984 (WGS84), Projection and
1 000-meter grid; Universal Transverse Mercator, Zone 13S
This map is not a legal document. Boundaries may be
generalized for this map scale. Private lands within government
reservations may not be shown. Obtain permission before
entering private lands.

Imagery.....NAIP, August 2017 - January 2018
Roads.....U.S. Census Bureau, 2016
Names.....GNIS, 1978 - 2018
Hydrography.....National Hydrography Dataset, 2004 -
2018
Contours.....National Elevation Dataset, 2007
Boundaries.....Multiple sources; see metadata file 2017 -
2018
Public Land Survey System.....BLM, 2018
Wetlands.....FWS National Wetlands Inventory 1974



1	2	3
4	5	6
7	8	

ADJOINING QUADRANGLES

- 1 Chicos Well
- 2 Flying A Ranch
- 3 Hardesty Reservoir
- 4 Red Top Ranch
- 5 Apishapa Bridge
- 6 Myers Canyon
- 7 Sanford Hills
- 8 Snowden Lake



YELLOWBANK CREEK, CO

2019

