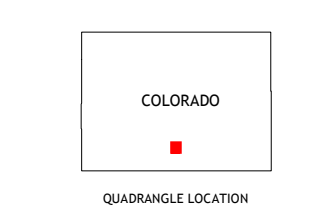
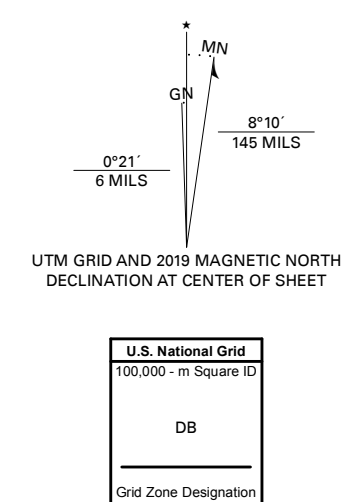


**Produced by the United States Geological Survey**  
North American Datum of 1983 (NAD83)  
World Geodetic System of 1984 (WGS84). Projection and  
1 000-meter grid: Universal Transverse Mercator, Zone 13S  
This map is not a legal document. Boundaries may be  
generalized for this map scale. Private lands within government  
reservations may not be shown. Obtain permission before  
entering private lands.

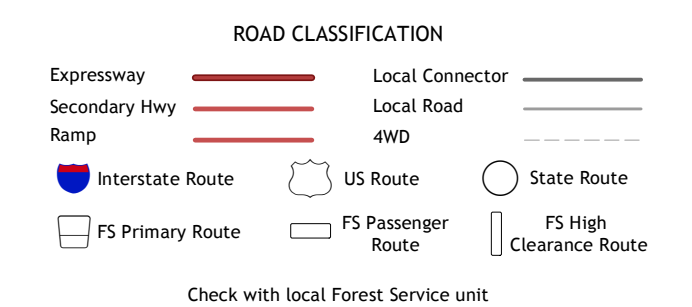
Imagery: N.A.P., October 2017 - January 2018  
Roads: U.S. Census Bureau, 2016  
Roads within US Forest Service Lands: FSTopo  
Data with limited Forest Service updates, 2013  
Names: GNS, 1978 - 2018  
Hydrography: National Hydrography Dataset, 2004  
Contours: National Elevation Dataset, 2005  
Boundaries: Multiple sources; see metadata file  
Public Land Survey System: BLM, 2018  
Wetlands: FWS National Wetlands Inventory, 1983



1	2	3
4	5	6
7	8	

ADJOINING QUADRANGLES

- 1 Sand Camp
- 2 Liberty
- 3 Medano Ranch
- 4 Medano Ranch
- 5 Mosca Pias
- 6 Dry Lakes
- 7 Twin Peaks
- 8 Blanca Peak



Check with local Forest Service unit  
for current travel conditions and restrictions.

**ZAPATA RANCH, CO**  
2019

