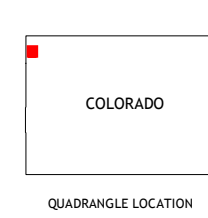

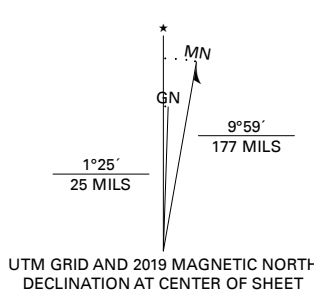


Produced by the United States Geological Survey

North American Datum of 1983 (NAD83)
World Geodetic System of 1984 (WGS84). Projection and
1 000 meter grid: Universal Transverse Mercator, Zone 12T
This map is not a legal document. Boundaries may be
generalized for this map scale. Private lands within government
reservations may not be shown. Obtain permission before
entering private lands.

ImageryNAIP, September 2017 - January 2018
RoadsU.S. Census Bureau, 2016
NamesGNIS, 1978 - 2019
HydrographyNational Hydrography Dataset, 1899 - 2019
ContoursNational Elevation Dataset, 2003
BoundariesMultiple sources; see metadata file, 2017 - 2018
Public Land Survey SystemBLM, 2018
WetlandsFWS National Wetlands Inventory, 2009



1	2	3
4	5	6
7	8	

ADJOINING QUADRANGLES

- 1 Canyon of Lodore North
- 2 Jack Springs
- 3 Vermillion Mesa
- 4 Canyon of Lodore South
- 5 Greystone
- 6 Hells Canyon
- 7 Tanks Peak
- 8 Haystack Rock

ROAD CLASSIFICATION

Expressway	Local Connector
Secondary Hwy	Local Road
Ramp	4WD
Interstate Route	US Route
	State Route