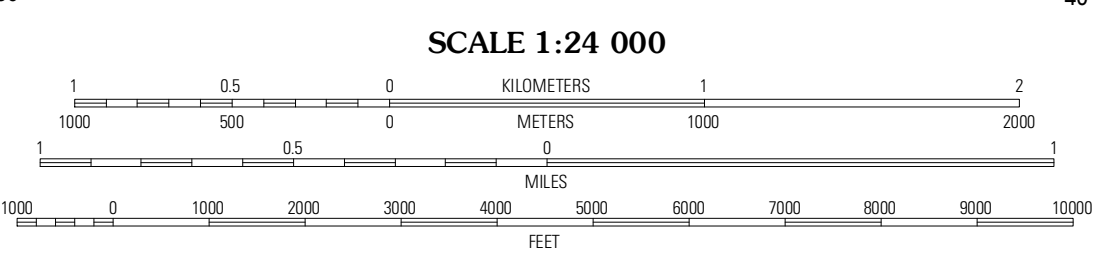
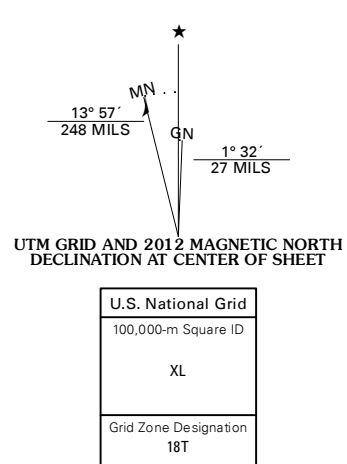
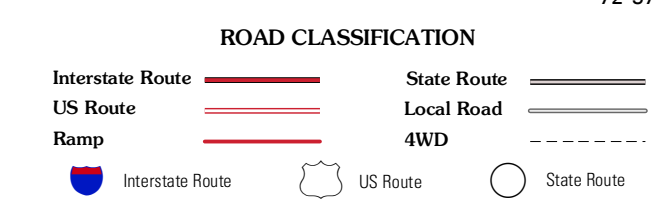




Produced by the United States Geological Survey North American Datum of 1983 (NAD83) World Geodetic System of 1984 (WGS84). Projection and 1000-meter grid: Universal Transverse Mercator, Zone 18T 10 000-foot ticks: Connecticut Coordinate System of 1983



CONTOURS NOT PRESENT BECAUSE AVAILABLE ELEVATION DATA DO NOT MEET ACCURACY REQUIREMENTS. This map was produced to conform with the National Geospatial Program US Topo Product Standard, 2011. A metadata file associated with this product is draft version 0.6.2



QUADRANGLE LOCATION table showing a grid of quadrangles with Guilford highlighted in red.

GUILFORD, CT 2012

ADJOINING 7.5 QUADRANGLES