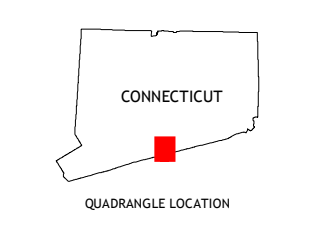
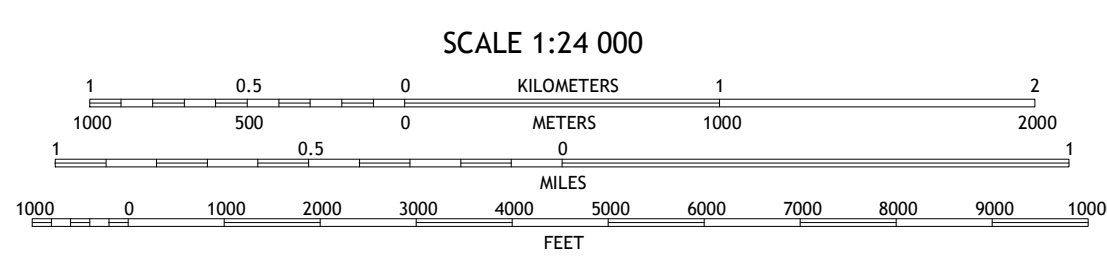
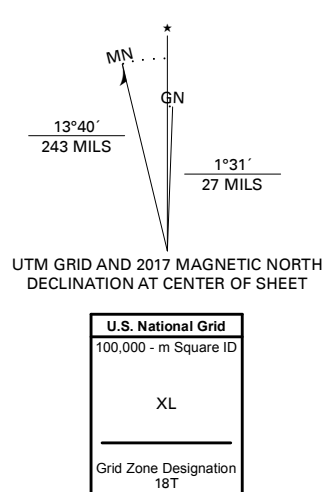


Produced by the United States Geological Survey
 North American Datum of 1983 (NAD83)
 World Geodetic System of 1984 (WGS84) Projection and
 1 000-meter grid/Universal Transverse Mercator, Zone 18T
 This map is not a legal document. Boundaries may be
 generalized for this map scale. Private lands within government
 reservations may not be shown. Obtain permission before
 entering private lands.
 Imagery.....NAIP, July 2016 - September 2016
 Roads.....U.S. Census Bureau, 2016
 Names.....GNIS, 1979-2018
 Hydrography.....National Hydrography Dataset, 2004 - 2016
 Contours.....National Elevation Dataset, 2012
 Boundaries.....Multiple sources; see metadata file 2016 - 2017
 Wetlands.....FWS National Wetlands Inventory 2010



ADJOINING QUADRANGLES

1	2	3
4	5	6

1 Branford
2 Guilford
3 Clinton
4 Branford OE S
5 Clinton OE S
6 Mattituck Hills



This map was produced to conform with the
 National Geospatial Program US Topo Product Standard, 2011.
 A metadata file associated with this product is draft version 0.6.18

