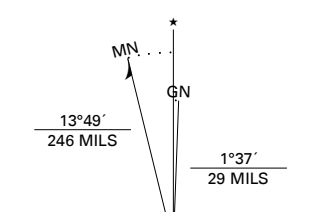


Produced by the United States Geological Survey

North American Datum of 1983 (NAD83)  
World Geodetic System of 1984 (WGS84). Projection and  
1 000-meter grid: Universal Transverse Mercator, Zone 18T  
This map is not a legal document. Boundaries may be  
generalized for this map scale. Private lands within government  
reservations may not be shown. Obtain permission before  
entering private lands.

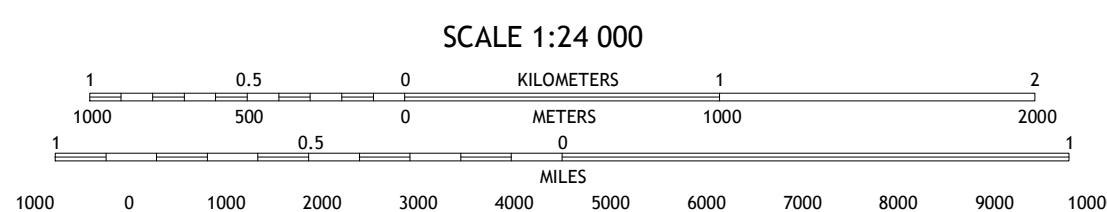
Imagery: NAIP, July 2016 - September 2016  
Roads: U.S. Census Bureau, 2016  
Names: GNS, 1979-2017  
Hydrography: National Hydrography Dataset, 2004  
Contours: National Elevation Dataset, 2012  
Boundaries: Multiple sources; see metadata file 2016-2017  
Wetlands: FWS National Wetlands Inventory 2010



UTM GRID AND 2017 MAGNETIC NORTH DECLINATION AT CENTER OF SHEET

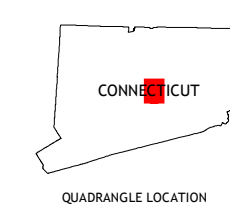
U.S. National Grid	
100,000 m Square ID	10,000 m Square ID
XM	YM
XL	YL

Grid Zone Designation: 18T



CONTOUR INTERVAL 10 FEET  
NORTH AMERICAN VERTICAL DATUM OF 1988

This map was produced to conform with the  
National Geospatial Program US Topo Product Standard, 2011.  
A metadata file associated with this product is draft version 0.6.18



1	2	3
4	5	6
7	8	9

ADJOINING QUADRANGLES

ROAD CLASSIFICATION

Expressway	Local Connector
Secondary Hwy	Local Road
Ramp	4WD
Interstate Route	US Route
	State Route

MIDDLE HADDAM, CT  
2018

