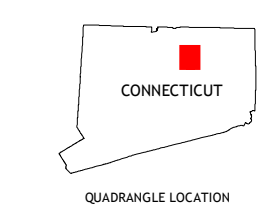
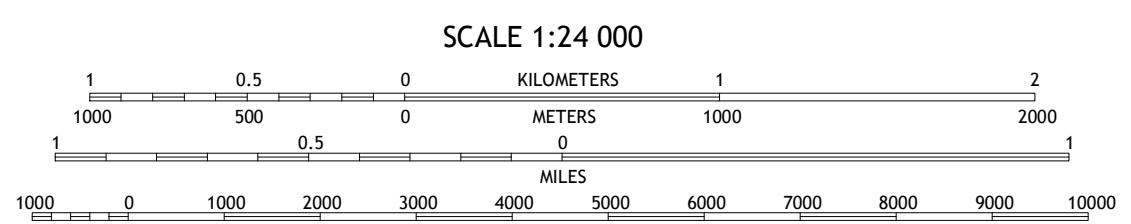
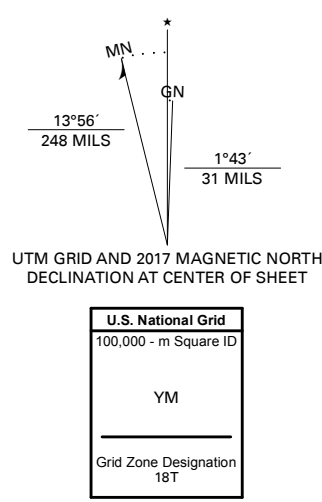


Produced by the United States Geological Survey
North American Datum of 1983 (NAD83)
World Geodetic System of 1984 (WGS84). Projection and
1 000-meter grid/Universal Transverse Mercator, Zone 18T
This map is not a legal document. Boundaries may be
generalized for this map scale. Private lands within government
reservations may not be shown. Obtain permission before
entering private lands.

Imagery.....NAIP, July 2016 - September 2016
Roads.....U.S. Census Bureau, 2016
Names.....GNIS, 1979 - 2018
Hydrography.....National Hydrography Dataset, 2015
Contours.....National Elevation Dataset, 2012
Boundaries.....Multiple sources; see metadata file 2016 - 2017
Wetlands.....FWS National Wetlands Inventory 2010



1	2	3
4	5	6
7	8	

ADJOINING QUADRANGLES

ROAD CLASSIFICATION		LOCAL CONNECTOR	
Expressway	Local Connector	Local Road	State Route
Secondary Hwy	Local Road	4WD	
Ramp	4WD	US Route	
Interstate Route	US Route	State Route	

- 1 Broad Brook
 - 2 Ellington
 - 3 Stafford Springs
 - 4 Manchester
 - 5 Coventry
 - 6 Marlborough
 - 7 Marlborough
 - 8 Columbia
- ROCKVILLE, CT**
2018

