USGS
science for a changing world

U.S. DEPARTMENT OF THE INTERIOR
U.S. GEOLOGICAL SURVEY

The National Map
US Topo

WASHINGTON EAST QUADRANGLE
DISTRICT OF COLUMBIA-MARYLAND
7.5-MINUTE SERIES

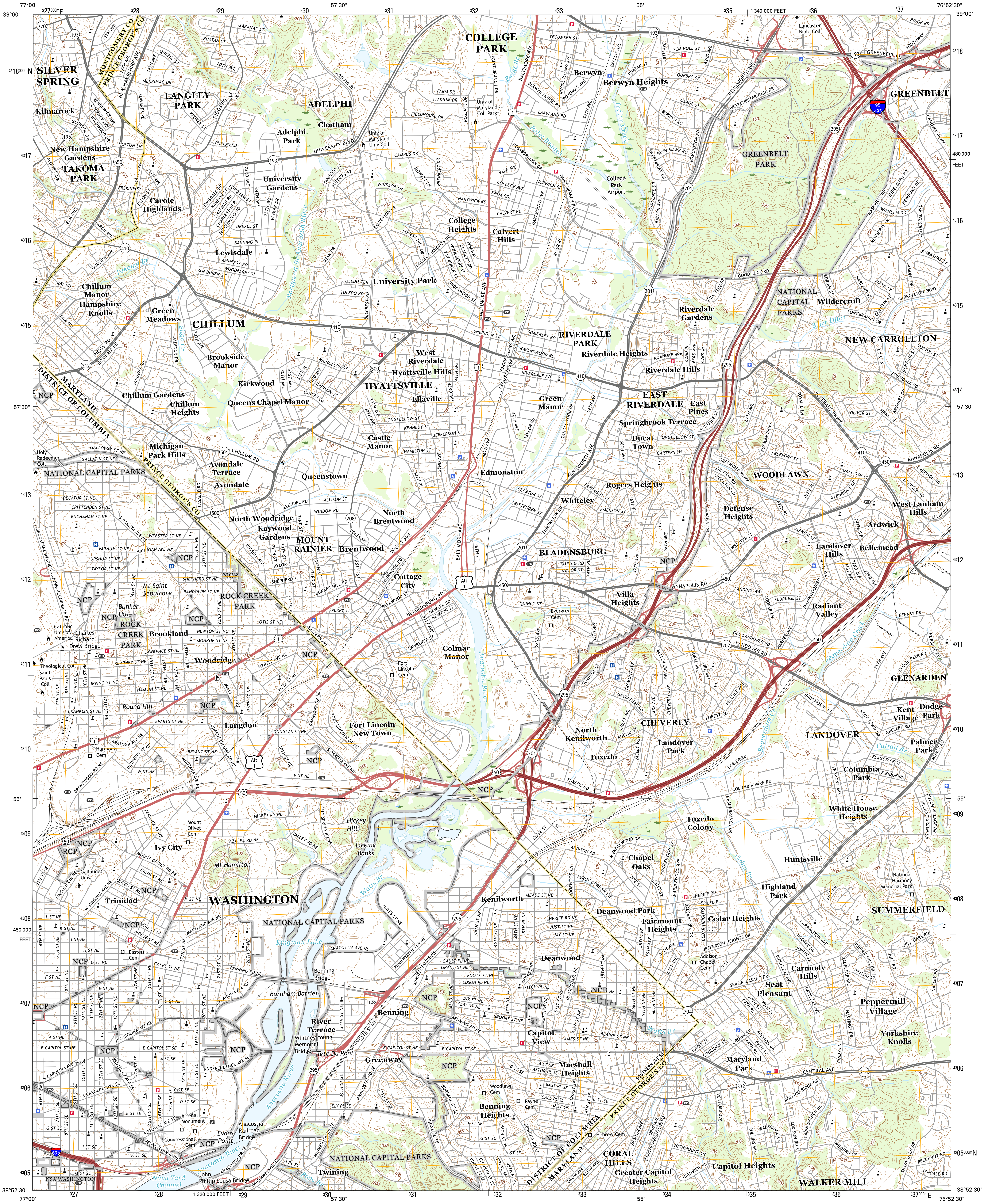
77°00'
39°00'
57'30"
55'
76°52'30"
38°52'30"
327000mE
328
329
330
331
332
333
334
335
336
337000mE
1 340 000 FEET
1 320 000 FEET
4318000mN
4317
4316
4315
4314
4313
4312
4311
4310
4309
4308
4307
4306
4305000mN
480 000 FEET
450 000 FEET
COLLEGE PARK
SILVER SPRING
Kilmarock
LANGLEY PARK
ADELPHI
Chatham
Adelphi Park
Univ of Maryland Coll Park
Univ of Maryland Univ Coll
New Hampshire Gardens
TAKOMA PARK
Carole Highlands
University Gardens
Lewisdale
College Heights
Calvert Hills
University Park
Chillum Manor
Hampshire Knolls
Green Meadows
CHILLUM
Brookside Manor
Kirkwood
Queens Chapel Manor
Chillum Gardens
Chillum Heights
West Riverdale
Hyattsville Hills
HYATTSVILLE
Ellaville
Castle Manor
Michigan Park Hills
Avondale Terrace
Avondale
Queenstown
Holy Redeemer Coll
NATIONAL CAPITAL PARKS
Berwyn
Berwyn Heights
Lancaster Bible Coll
GREENBELT
GREENBELT PARK
College Park Airport
RIVERDALE PARK
Riverdale Heights
Riverdale Gardens
Riverdale Hills
NATIONAL CAPITAL PARKS
Wildercroft
NEW CARROLLTON
EAST RIVERDALE
East Pines
Green Manor
Springbrook Terrace
Ducat Town
Edmonston
Rogers Heights
Whiteley
WOODLAWN
Defense Heights
West Lanham Hills
Ardwick
Bellemead
Landover Hills
BLADENSBURG
Villa Heights
Radiant Valley
North Woodridge
Kaywood Gardens
MOUNT RAINIER
Brentwood
North Brentwood
Cottage City
Colmar Manor
Mt Saint Sepulchre
Bunker Hill
ROCK CREEK PARK
Brookland
Catholic Univ of America
Charles Richard Drew Bridge
Theological Coll
Saint Pauls Coll
Woodridge
Round Hill
Langdon
Harmony Cem
Fort Lincoln Cem
Fort Lincoln New Town
Evergreen Cem
GLENARDEN
Kent Village
Dodge Park
LANDOVER
CHEVERLY
North Kenilworth
Landover Park
Tuxedo
Palmer Park
Columbia Park
White House Heights
Tuxedo Colony
Mount Olivet Cem
Hickey Hill
Licking Banks
Ivy City
Mt Hamilton
Gallaudet Univ
Trinidad
WASHINGTON
NATIONAL CAPITAL PARKS
Kingman Lake
Eastern Cem
Benning Bridge
Burnham Barrier
River Terrace
Whitney Young Memorial Bridge
Tete Du Pont
Benning
Greenway
Kenilworth
Chapel Oaks
Huntsville
Highland Park
National Harmony Memorial Park
SUMMERFIELD
Deanwood Park
Fairmount Heights
Cedar Heights
Deanwood
Addison Chapel Cem
Carmody Hills
Seat Pleasant
Peppermill Village
Yorkshire Knolls
Capitol View
Marshall Heights
Maryland Park
Woodlawn Cem
Payne Cem
Benning Heights
Arsenal Monument
Congressional Cem
Evans Point
Anacostia Railroad Bridge
NATIONAL CAPITAL PARKS
Twining
John Phillip Sousa Bridge
Navy Yard Channel
NSA WASHINGTON
Hebrew Cem
CORAL HILLS
Greater Capitol Heights
Capitol Heights
WALKER MILL
Anacostia River
Northwest Br Anacostia River
Paint Br
Indian Creek
Sligo Cr
Takoma Br
Brier Ditch
Beaverdam Creek
Cattail Br
Cabin Br
Watts Br
Pope Br
MONTGOMERY CO
PRINCE GEORGE'S CO
DISTRICT OF COLUMBIA
MARYLAND

Produced by the United States Geological Survey
North American Datum of 1983 (NAD83)
World Geodetic System of 1984 (WGS84). Projection and
1 000-meter grid: Universal Transverse Mercator, Zone 18S
10 000-foot ticks: Maryland Coordinate System of 1983

This map is not a legal document. Boundaries may be generalized for this map scale. Private lands within government reservations may not be shown. Obtain permission before entering private lands.

Imagery	NAIP, September 2015
Roads	U.S. Census Bureau, 2015 - 2016
Names	GNIS, 2016
Hydrography	National Hydrography Dataset, 2015
Contours	National Elevation Dataset, 2015
Boundaries	Multiple sources; see metadata file 1972 - 2016
Wetlands	FWS National Wetlands Inventory 1977 - 2014

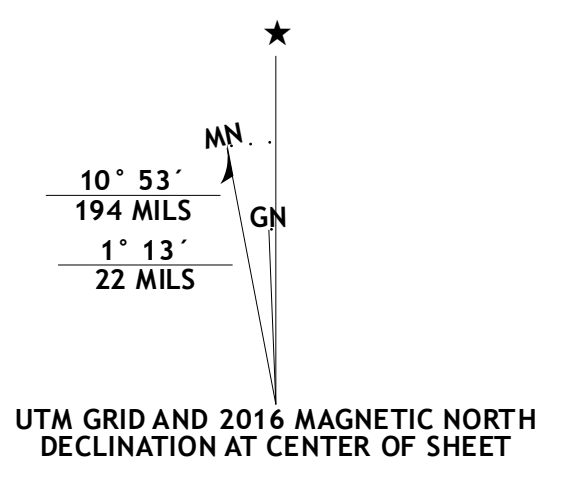
MN
GN
10° 53´
194 MILS
1° 13´
22 MILS

UTM GRID AND 2016 MAGNETIC NORTH DECLINATION AT CENTER OF SHEET

U.S. National Grid
100,000-m Square ID
UJ
Grid Zone Designation 18S

SCALE 1:24 000

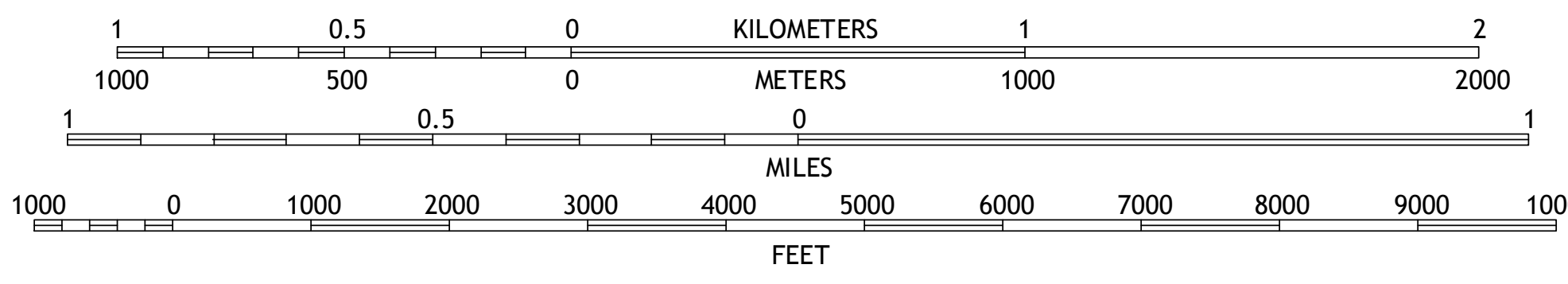
1
0.5
0
1
2
KILOMETERS
1000
500
0
1000
2000
METERS
1
0.5
0
1
MILES
1000
0
1000
2000
3000
4000
5000
6000
7000
8000
9000
10000
FEET

CONTOUR INTERVAL 10 FEET
NORTH AMERICAN VERTICAL DATUM OF 1988

This map was produced to conform with the National Geospatial Program US Topo Product Standard, 2011.
A metadata file associated with this product is draft version 0.6.19

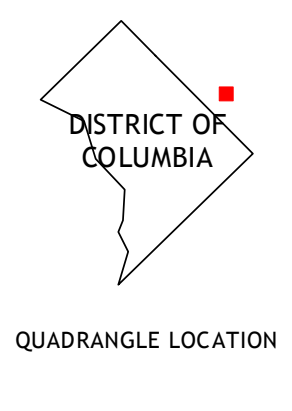
DISTRICT OF COLUMBIA

QUADRANGLE LOCATION

ROAD CLASSIFICATION

Expressway	Local Connector
Secondary Hwy	Local Road
Ramp	4WD
Interstate Route	US Route
State Route	

1	2	3
4		5
6	7	8

1 Kensington
2 Beltsville
3 Laurel
4 Washington West
5 Lanham
6 Alexandria
7 Anacostia
8 Upper Marlboro

ADJOINING QUADRANGLES

WASHINGTON EAST, DC-MD
2016

NSN. 7643016360185
NGA REF NO. USGSX24K47599