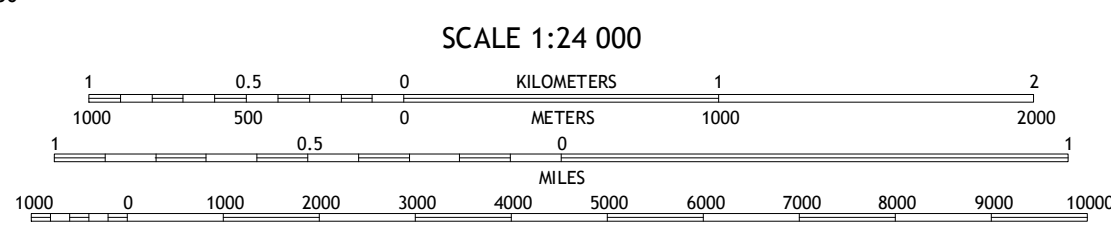
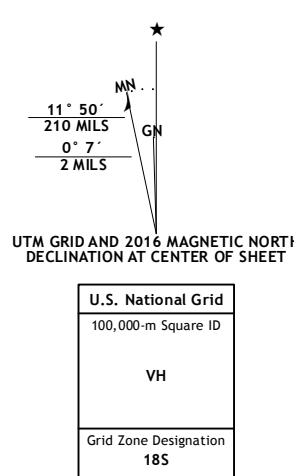
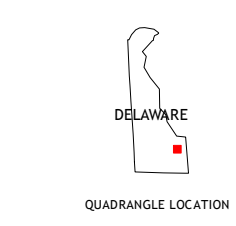


Produced by the United States Geological Survey North American Datum of 1983 (NAD83) World Geodetic System of 1984 (WGS84) Projection and 1000-meter grid: Universal Transverse Mercator, Zone 18S 10 000-foot ticks: Delaware Coordinate System of 1983



CONTOUR INTERVAL 5 FEET NORTH AMERICAN VERTICAL DATUM OF 1988 This map was produced to conform with the National Geospatial Program US Topo Product Standard, 2011. A metadata file associated with this product is draft version 0.6.19



ROAD CLASSIFICATION

| | |
|------------------|-----------------|
| Expressway | Local Connector |
| Secondary Hwy | Local Road |
| Ramp | 4WD |
| Interstate Route | US Route |
| | State Route |

ADJOINING QUADRANGLES

| | | |
|-------------|------------------|-----------------|
| 1 Milton | 2 Lewes | 3 Cape Henlopen |
| 4 Harbeson | 5 Rehoboth Beach | 6 Millsboro |
| 7 Frankford | 8 Bethany Beach | |

