



Produced by the United States Geological Survey North American Datum of 1983 (NAD83) World Geodetic System of 1984 (WGS84) Projection and 10 000-foot grid: Universal Transverse Mercator, Zone 18S 10 000-foot ticks: Delaware Coordinate System of 1983

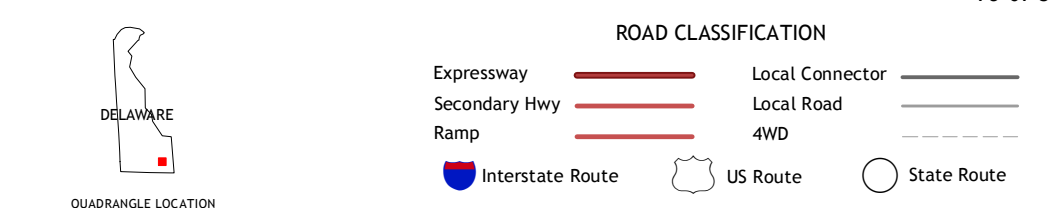
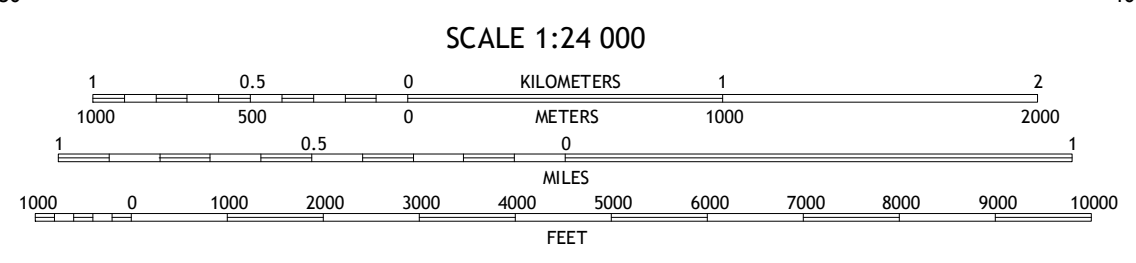
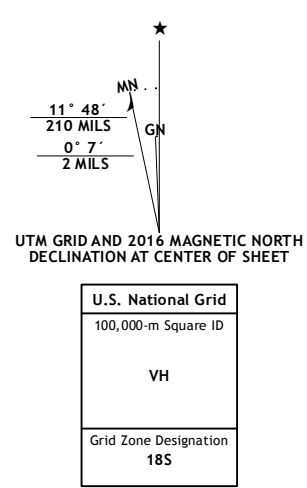


Table with 3 columns and 8 rows showing adjoining quadrangles and their corresponding map sheet numbers.

