



Produced by the United States Geological Survey

North American Datum of 1983 (NAD83) World Geodetic System of 1984 (WGS84) Projection and 1:250,000 meter grid/Universal Transverse Mercator, Zone 18S

This map is not a legal document. Boundaries may be generalized for this map scale. Private lands within government reservations may not be shown. Obtain permission before entering private lands.

Imagery: NAIP, July 2017 - September 2017; U.S. Census Bureau, 2016; GNS, 1979 - 2019; National Hydrography Dataset, 1989 - 2018; National Elevation Dataset, 2013; Wetlands: FWS National Wetlands Inventory 2007

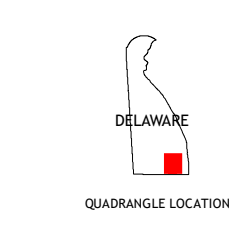
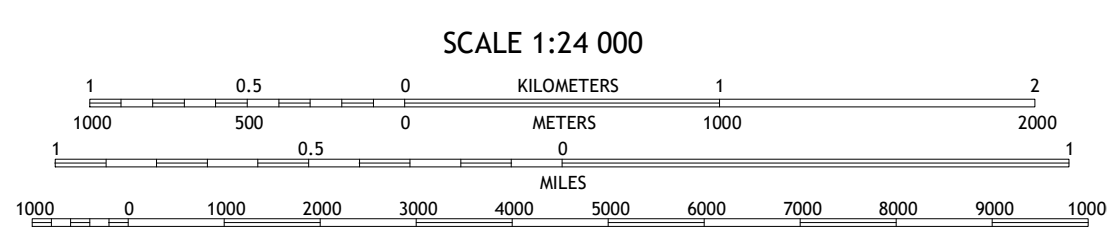
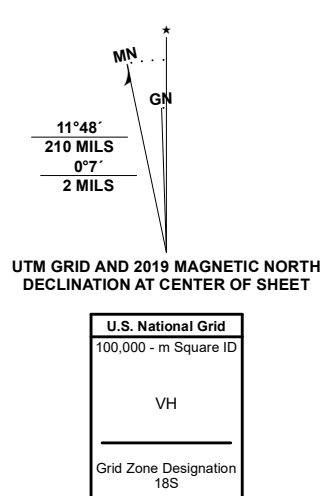


Table with 3 columns and 3 rows showing adjacent quadrangles and their names: 1 Harbeson, 2 Fairmont, 3 Rehoboth Beach, 4 Millsboro, 5 Bethany Beach, 6 Whaleyville, 7 Setbyville, 8 Assawoman Bay

