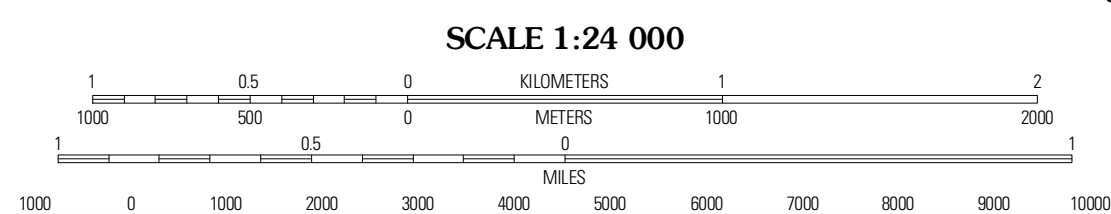
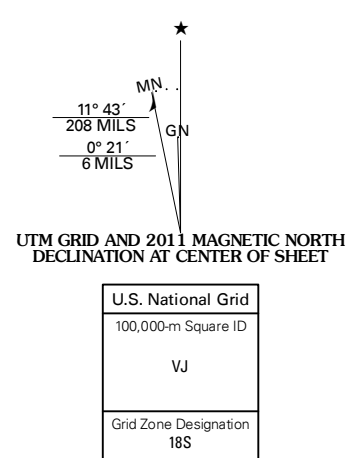


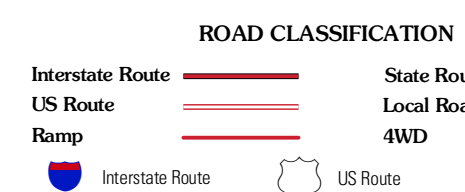
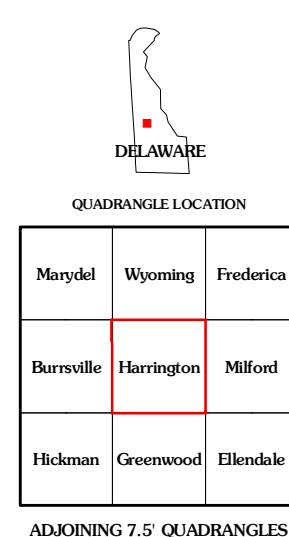
Produced by the United States Geological Survey  
North American Datum of 1983 (NAD83)  
World Geodetic System of 1984 (WGS84). Projection and  
1 000-meter grid: Universal Transverse Mercator, Zone 18S  
10 000-foot ticks: Delaware Coordinate System of 1983

Imagery: N.A.I.P., June 2009  
Roads: 02/2006-2010 Title Atlas  
Names: G.N.S., 2010  
Hydrography: National Hydrography Dataset, 2009  
Contours: National Elevation Dataset, 1999  
Boundaries: Census, IBWC, IBC, USGS, 1972 - 2010



CONTOUR INTERVAL 10 FEET  
NORTH AMERICAN VERTICAL DATUM OF 1988

This map was produced to conform with version 0.5.10  
of the USGS US Topo Product Standard.  
A metadata file associated with this product is draft version 0.5.15.DE



Marydel	Wyoming	Frederica
Burrville	Harrington	Millford
Hickman	Greenwood	Elmhurst

ADJOINING 7.5' QUADRANGLES

**HARRINGTON, DE**  
2011