

Produced by the United States Geological Survey North American Datum of 1983 (NAD83) World Geodetic System of 1984 (WGS84) Projection and 1 000 meter grid/Universal Transverse Mercator, Zone 18S

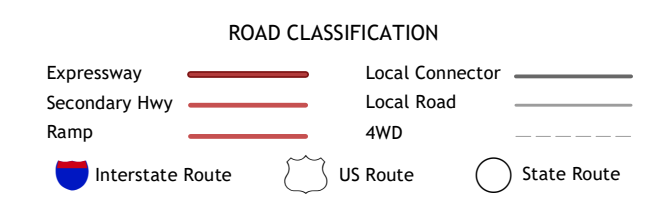
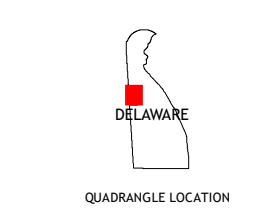
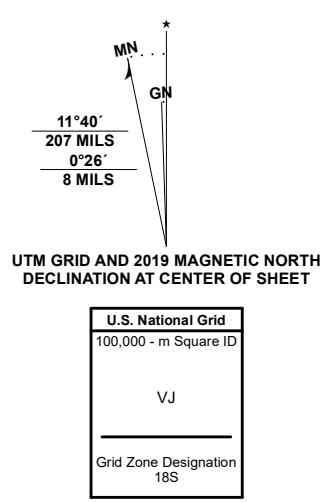


Table with 3 columns and 3 rows showing adjacent quadrangles: 1 Millington, 2 Clayton, 3 Smyrna, 4 Sudlersville, 5 Dover, 6 Goldsboro, 7 Maryland, 8 Wyoming.

