

Produced by the United States Geological Survey
North American Datum of 1983 (NAD83)
World Geodetic System of 1984 (WGS84)
Projection and datum information.

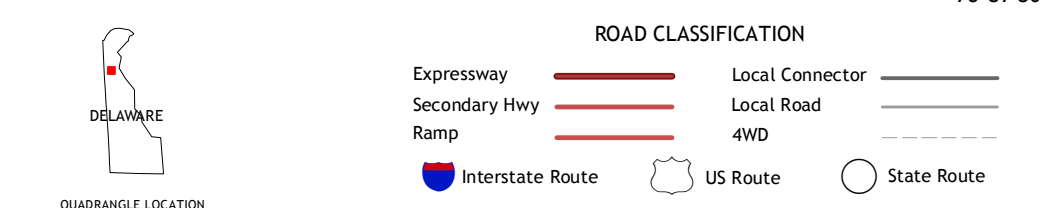
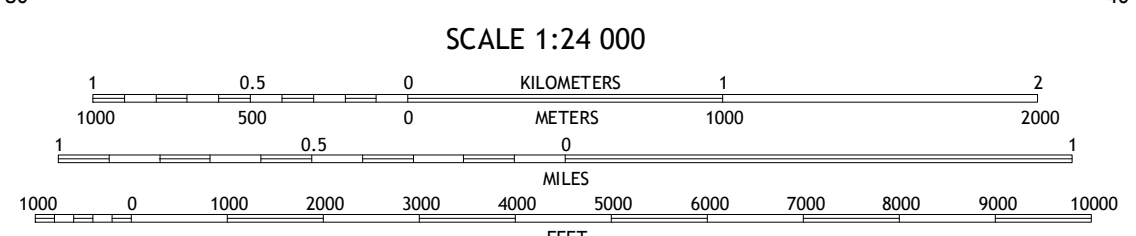
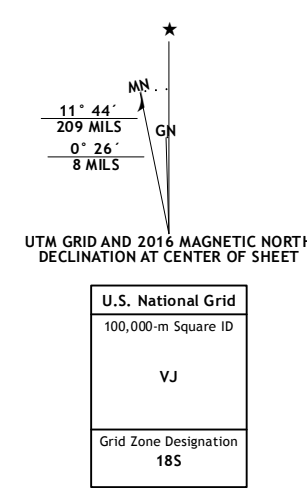


Table with 3 columns and 8 rows showing adjoining quadrangles. The center cell (4,4) is highlighted in red.

MIDDLETOWN, DE 2016

