USGS science for a changing world

U.S. DEPARTMENT OF THE INTERIOR
U.S. GEOLOGICAL SURVEY

The National Map US Topo

NEWARK WEST QUADRANGLE
DELAWARE-MARYLAND-PENNSYLVANIA
7.5-MINUTE SERIES

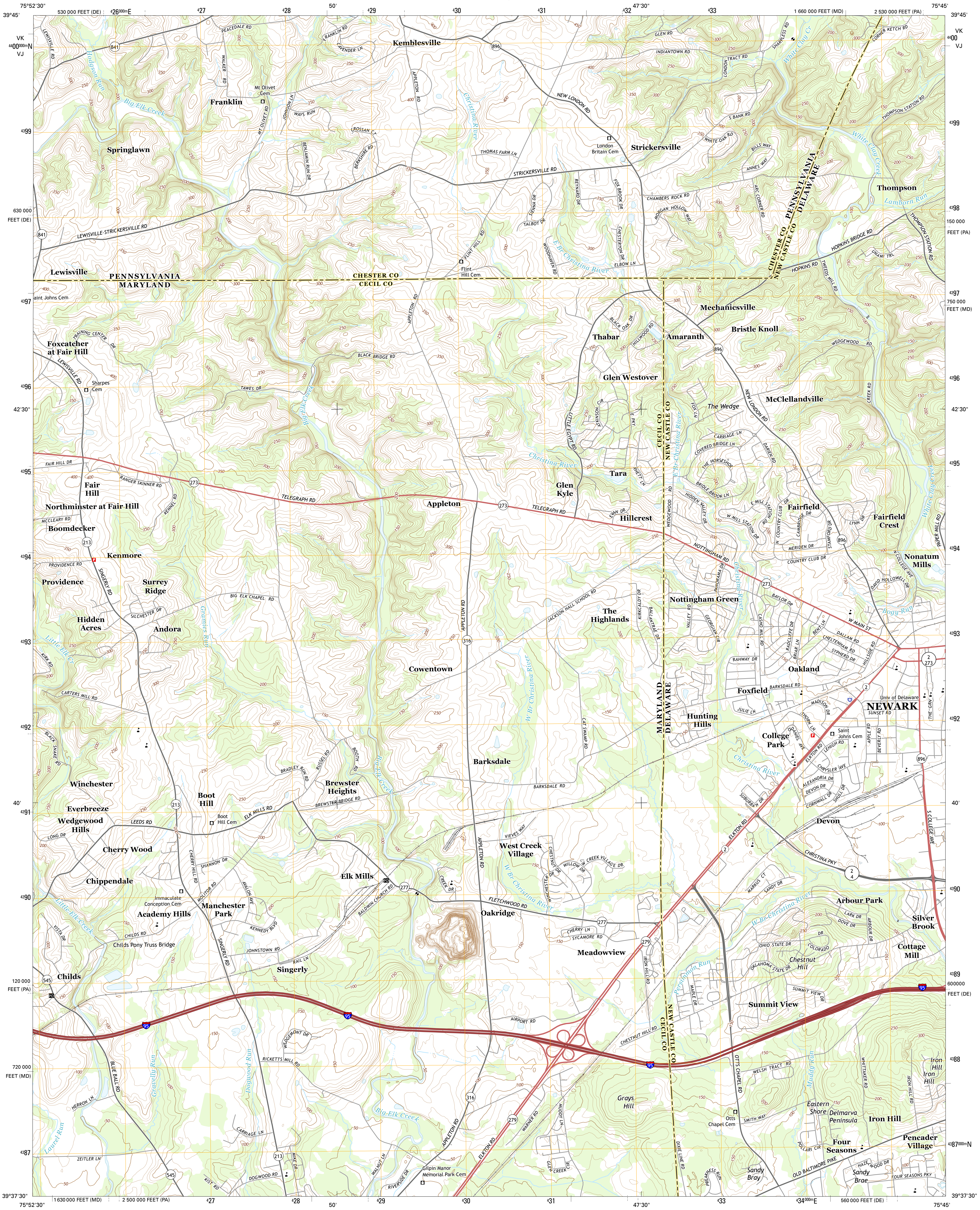

75°52'30"
39°45'
530 000 FEET (DE)
426000mE
427
428
50'
429
430
431
432
47'30"
433
1 660 000 FEET (MD)
2 530 000 FEET (PA)
75°45'
VK
4400000mN
VJ
4399
4398
4397
4396
4395
4394
4393
4392
4391
4390
4389
4388
4387000mN
42'30"
40'
630 000 FEET (DE)
150 000 FEET (PA)
750 000 FEET (MD)
120 000 FEET (PA)
720 000 FEET (MD)
600000 FEET (DE)
39°37'30"
1 630 000 FEET (MD)
2 500 000 FEET (PA)
434000mE
560 000 FEET (DE)
Kemblesville
Franklin
Mt Olivet Cem
Springlawn
Lewisville
Strickersville
London Britain Cem
Thompson
Flint Hill Cem
PENNSYLVANIA
MARYLAND
DELAWARE
CHESTER CO
CECIL CO
NEW CASTLE CO
Saint Johns Cem
Foxcatcher at Fair Hill
Sharpes Cem
Mechanicsville
Bristle Knoll
Thabar
Amaranth
Glen Westover
McClellandville
The Wedge
Tara
Glen Kyle
Hillcrest
Fair Hill
Northminster at Fair Hill
Boomdecker
Kenmore
Providence
Surrey Ridge
Hidden Acres
Andora
Appleton
Fairfield
Fairfield Crest
Nonatum Mills
Nottingham Green
The Highlands
Cowentown
Oakland
Foxfield
Univ of Delaware
NEWARK
Hunting Hills
College Park
Saint Johns Cem
Barksdale
Winchester
Brewster Heights
Boot Hill
Boot Hill Cem
Everbreeze
Wedgewood Hills
Cherry Wood
Chippendale
Immaculate Conception Cem
Academy Hills
Manchester Park
Childs Pony Truss Bridge
Childs
Singerly
Elk Mills
Oakridge
West Creek Village
Meadowview
Devon
Arbour Park
Silver Brook
Cottage Mill
Chestnut Hill
Summit View
Grays Hill
Otts Chapel Cem
Eastern Shore
Delmarva Peninsula
Iron Hill
Iron Hill
Iron Hill
Four Seasons
Pencader Village
Sandy Bray
Sandy Brae
Gilpin Manor Memorial Park Cem
Hodgson Run
Big Elk Creek
Christina River
E Br Christina River
W Br Christina River
White Clay Cr
White Clay Creek
Lamborn Run
Little Elk Cr
Little Elk Creek
Gramies Run
Bogy Run
Persimmon Run
Muddy Run
Gravelly Run
Dogwood Run
Laurel Run
LEWISVILLE RD
PEACEDALE RD
FRANKLIN RD
CAVENDER LN
WALKER RD
MT OLIVET RD
JOHNSON LN
WAYS RUN
CROSSAN CT
BENJAMIN RUN DR
BERKSHIRE RD
APPLETON RD
THOMAS FARM LN
STRICKERSVILLE RD
LEWISVILLE-STRICKERSVILLE RD
NEW LONDON RD
GLEN RD
INDIANTOWN RD
LONDON TRACT RD
SHARPLESS RD
CORNER KETCH RD
S BANK RD
WHITE OAK RD
BILLS WAY
ANNES WAY
THOMPSON STATION RD
CHAMBERS ROCK RD
MORGAN HOLLOW WAY
ARC CORNER RD
REYNARD DR
FOX BROOK DR
SIENNA DR
TALBOT DR
CHESTERTON DR
WOODHAVEN RD
FLINT HILL RD
ELBOW LN
HOPKINS BRIDGE RD
HOPKINS RD
UNAMI TRL
TWEEDS MILL RD
WEDGEWOOD RD
TRAINING CENTER DR
BLACK BRIDGE RD
BLACK OAK DR
HILLWOOD RD
TAWES DR
CREEK RD
ATKINSON CIR
E PKY
LITTLE EGYPT RD
FOX LN
CARRIAGE LN
COVERED BRIDGE LN
THE HORSESHOE
DARIEN RD
BRIDLE BROOK LN
RHETT LN
HIDDEN VALLEY DR
E MILL STATION DR
W MILL STATION DR
COUNTRY CLUB DR
N COUNTRY CLUB DR
CAMBRIDGE DR
STAMFORD DR
MERIDEN DR
LYNN DR
PAPER MILL RD
FAIR HILL DR
RANGER SKINNER RD
TELEGRAPH RD
KENNEL RD
MCCLEARY RD
PROVIDENCE RD
SINGERLY RD
EVAN DR
NOTTINGHAM RD
N COLLEGE AVE
DAVID HOLLOWELL DR
BIG ELK CHAPEL RD
SILCHESTER DR
JACKSON HALL SCHOOL RD
KIRKCALDY DR
BALLANTRAE DR
VALLEY RD
GEORGIAN CIR
PANORAMA DR
BAYLOR DR
CASHO MILL RD
RADCLIFFE DR
BRIAR LN
BENT LN
W MAIN ST
DALLAM RD
CHELTENHAM RD
SYPHERD DR
HILLSIDE RD
RAHWAY DR
BARKSDALE RD
JULIE LN
MADISON DR
THORN LN
SUNSET RD
THE GRN
APPLE RD
BEVERLY RD
DANIEL AVE
ELKTON RD
LEHIGH RD
CHRYSLER AVE
ALEXANDRIA DR
DEVON DR
CORNWALL DR
SHULL DR
SUBURBAN DR
S COLLEGE AVE
CHRISTINA PKY
KIRK RD
CARTERS MILL RD
CAT SWAMP RD
BLACK SNAKE RD
BRADLEY RUN RD
RUSSEL RD
BOOTH RD
BREWSTER BRIDGE RD
ELK MILLS RD
LEEDS RD
LONG DR
VIEVES WAY
CHESTNUT DR
WINCHESTER DR
WILLOW DR
W CREEK VILLAGE DR
SHANNON DR
CHERRY HILL RD
MOLITOR RD
AVALON AVE
KENNEDY BLVD
BALDWIN CHURCH RD
CREEK DR
FLETCHWOOD RD
CHERRY LN
SYCAMORE RD
MARKUS CT
SANDY DR
LARK DR
DOVE DR
ARBOUR DR
OHIO STATE DR
COLORADO DR
OKLAHOMA STATE DR
SUMMIT VIEW DR
VISTA DR
CHILDS RD
JOHNSTOWN RD
RAIL LN
AIRPORT RD
CHESTNUT HILL RD
IRON HILL RD
MAPLE DR
WELSH TRACT RD
OTTS CHAPEL RD
WHITTAKER RD
WEDGEMONT DR
RICKETTS MILL RD
BLUE BALL RD
HERRON LN
CARRIAGE LN
ZEITLER LN
KIST RD
DOGWOOD RD
MIKE DR
WALNUT LN
RIVERSIDE DR
WARNER RD
MUDDY LN
GLEN CREEK CIR
DIXIE LINE RD
PREAKNESS RUN
SMITH WAY
POLLARI CIR
OLD BALTIMORE PIKE
HAZEWOOD DR
FOUR SEASONS PKY
841
896
273
213
316
277
279
545
2
2 273
2 4
95
PO

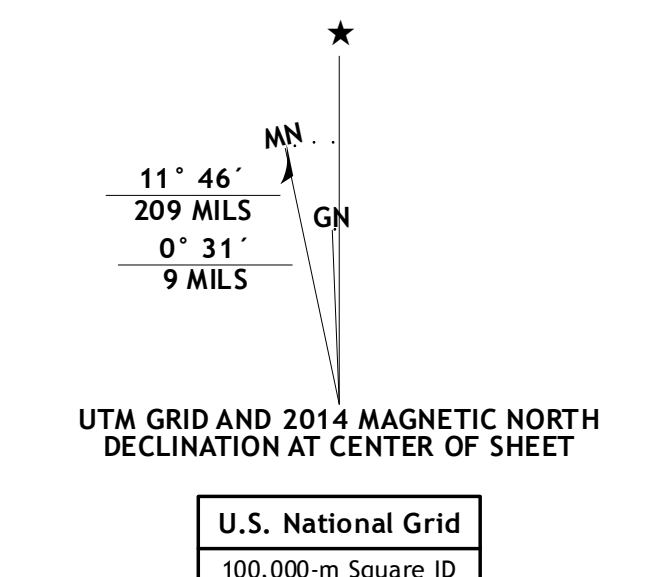

MN
GN
11° 46´
209 MILS
0° 31´
9 MILS

UTM GRID AND 2014 MAGNETIC NORTH
DECLINATION AT CENTER OF SHEET

Produced by the United States Geological Survey
North American Datum of 1983 (NAD83)
World Geodetic System of 1984 (WGS84). Projection and
1 000-meter grid: Universal Transverse Mercator, Zone 18S
10 000-foot ticks: Maryland Coordinate System of 1983,
Delaware Coordinate System of 1983, Pennsylvania Coordinate
System of 1983 (south zone)

This map is not a legal document. Boundaries may be
generalized for this map scale. Private lands within government
reservations may not be shown. Obtain permission before

Imagery	NAIP, June 2011
Roads	HERE, ©2013
Names	GNIS, 2013
Hydrography	National Hydrography Dataset, 2011
Contours	National Elevation Dataset, 2007
Boundaries	Multiple sources; see metadata file 1972 - 2013

U.S. National Grid
100,000-m Square ID
VK
VJ
4400
Grid Zone Designation
18S

SCALE 1:24 000

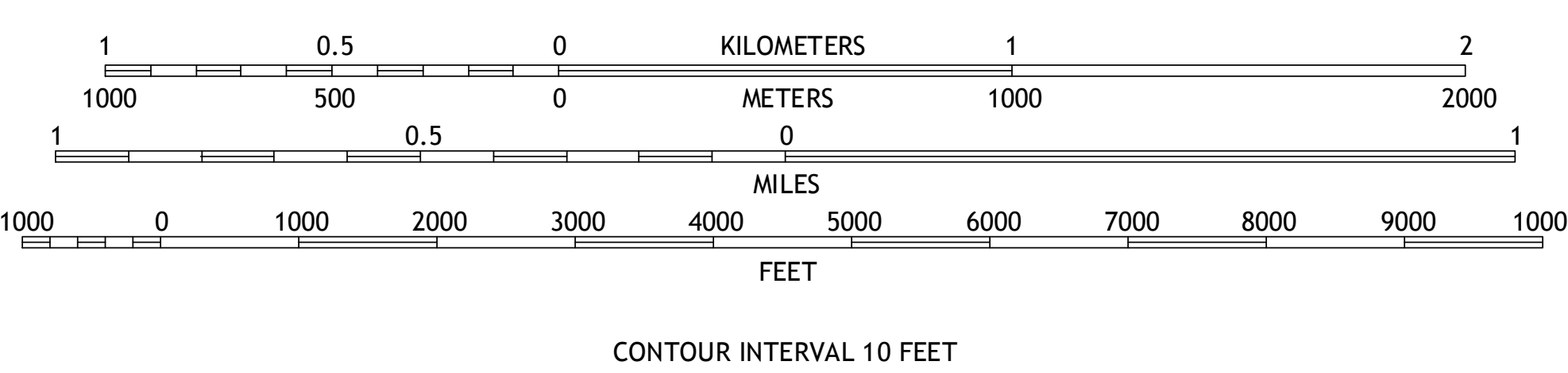

1
0.5
0
1
2
KILOMETERS
1000
500
0
1000
2000
METERS
1
0.5
0
1
MILES
1000
0
1000
2000
3000
4000
5000
6000
7000
8000
9000
10000
FEET

CONTOUR INTERVAL 10 FEET
NORTH AMERICAN VERTICAL DATUM OF 1988

This map was produced to conform with the
National Geospatial Program US Topo Product Standard, 2011.
A metadata file associated with this product is draft version 0.6.16

QUADRANGLE LOCATION

1	2	3
4		5
6	7	8

- 1 Oxford
- 2 West Grove
- 3 Kennett Square
- 4 Bay View
- 5 Newark East
- 6 North East
- 7 Elkton
- 8 Saint Georges

ADJOINING QUADRANGLES

ROAD CLASSIFICATION

Expressway	Local Connector
Secondary Hwy	Local Road
Ramp	4WD
Interstate Route	US Route
State Route	

NEWARK WEST, DE-MD-PA
2014

NSN. 7643016360213
NGA REF NO. USGSX24K31903