USGS science for a changing world

U.S. DEPARTMENT OF THE INTERIOR
U.S. GEOLOGICAL SURVEY

The National Map US Topo

NEWARK WEST QUADRANGLE
DELAWARE-MARYLAND-PENNSYLVANIA
7.5-MINUTE SERIES

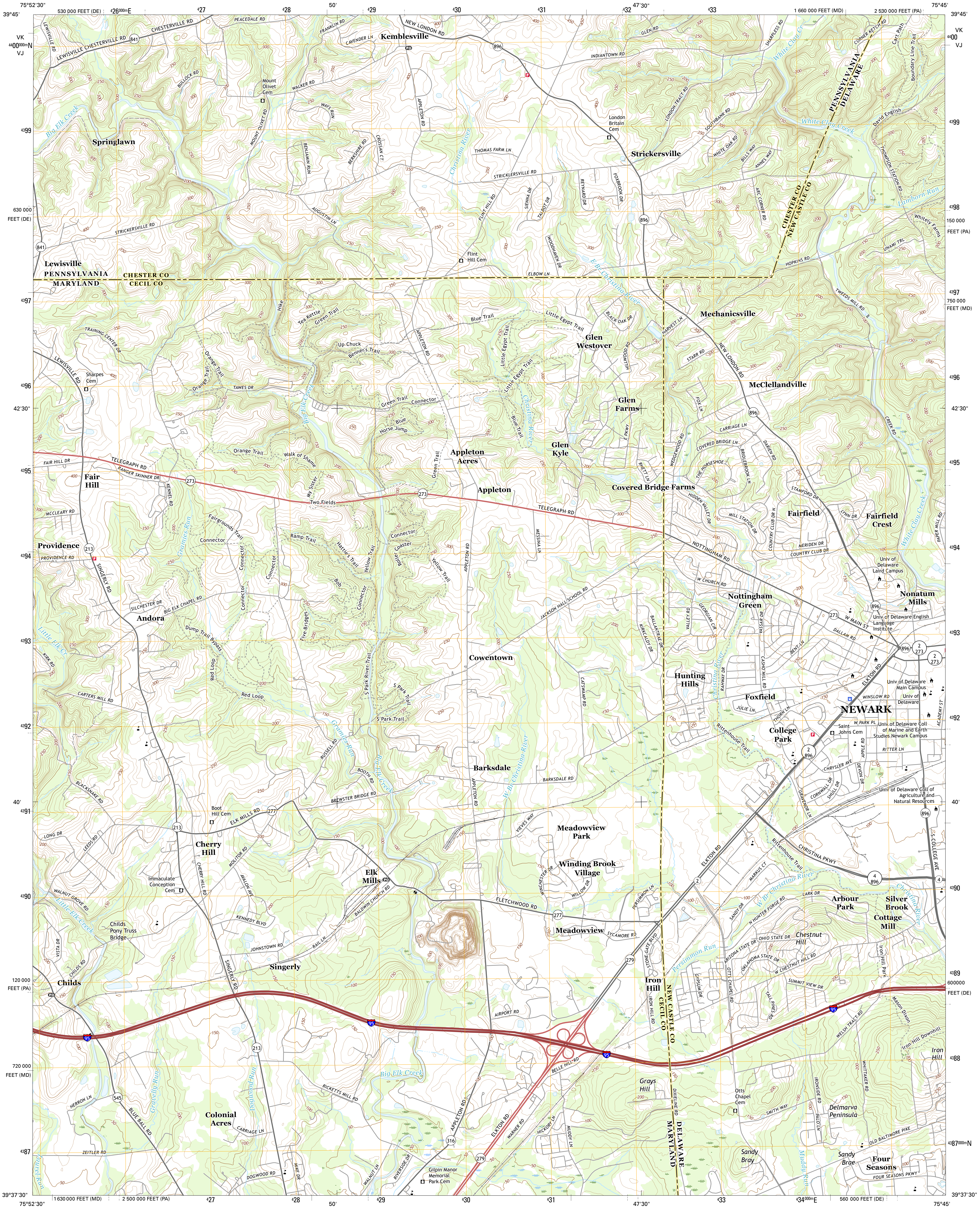
75°52'30"
39°45'
530 000 FEET (DE)
426000mE
427
428
50'
429
430
431
432
47'30"
433
1 660 000 FEET (MD)
2 530 000 FEET (PA)
75°45'
VK
4400000mN
VJ
4399
4398
4397
4396
4395
4394
4393
4392
4391
4390
4389
4388
4387000mN
42'30"
40'
630 000 FEET (DE)
150 000 FEET (PA)
750 000 FEET (MD)
120 000 FEET (PA)
720 000 FEET (MD)
600000 FEET (DE)
39°37'30"
1 630 000 FEET (MD)
2 500 000 FEET (PA)
434000mE
560 000 FEET (DE)
Kemblesville
Springlawn
Strickersville
Lewisville
PENNSYLVANIA
MARYLAND
CHESTER CO
CECIL CO
PENNSYLVANIA
DELAWARE
CHESTER CO
NEW CASTLE CO
NEW CASTLE CO
CECIL CO
DELAWARE
MARYLAND
Mechanicsville
McClellandville
Glen Westover
Glen Farms
Glen Kyle
Appleton Acres
Appleton
Covered Bridge Farms
Fair Hill
Providence
Fairfield
Fairfield Crest
Nonatum Mills
Nottingham Green
Andora
Cowentown
Hunting Hills
Foxfield
NEWARK
College Park
Barksdale
Meadowview Park
Winding Brook Village
Meadowview
Cherry Hill
Elk Mills
Singerly
Childs
Colonial Acres
Iron Hill
Grays Hill
Chestnut Hill
Arbour Park
Silver Brook
Cottage Mill
Iron Hill
Delmarva Peninsula
Sandy Bray
Sandy Brae
Four Seasons
Mount Olivet Cem
London Britain Cem
Flint Hill Cem
Sharpes Cem
Boot Hill Cem
Immaculate Conception Cem
Saint Johns Cem
Otts Chapel Cem
Gilpin Manor Memorial Park Cem
Childs Pony Truss Bridge
Univ of Delaware Laird Campus
Univ of Delaware English Language Institute
Univ of Delaware Main Campus
Univ of Delaware
Univ of Delaware Coll of Marine and Earth Studies Newark Campus
Univ of Delaware Coll of Agriculture and Natural Resources
Big Elk Creek
Little Elk Cr
Little Elk Creek
Christina River
E Br Christina River
W Br Christina River
White Clay Cr
White Clay Creek
Lamborn Run
Gramies Run
Persimmon Run
Gravelly Run
Dogwood Run
Laurel Run
Muddy Run
LEWISVILLE RD
LEWISVILLE CHESTERVILLE RD
CHESTERVILLE RD
PEACEDALE RD
FRANKLIN RD
CAVENDER LN
NEW LONDON RD
BULLOCK RD
WALKER RD
WAYS RUN
MOUNT OLIVET RD
APPLETON RD
BENJAMIN RUN
BERKSHIRE RD
CROSSAN CT
THOMAS FARM LN
STRICKLERSVILLE RD
STRICKERSVILLE RD
AUGUSTIN LN
FLINT HILL RD
SIENNA DR
TALBOT DR
REYNARD DR
FOXBROOK DR
WOODHAVEN DR
ELBOW LN
GLEN RD
INDIANTOWN RD
SHARPLESS RD
LONDON TRACT RD
SOUTHBANK RD
WHITE OAK RD
BILLS WAY
ANNES WAY
ARC CORNER RD
CORNER KETCH RD
Cart Path
Boundary Line Trail
David English
THOMPSON STATION RD
Whitely Farms
UNAMI TRL
HOPKINS RD
TWEEDS MILL RD
CREEK RD
PAPER MILL RD
TRAINING CENTER DR
Hike
Tea Kettle
Green Trail
Up Chuck
Benner's Trail
Blue Trail
Little Egypt Trail
Orange Trail
TAWES DR
Connector
Blue
Horse Jump
Walk of Shame
My Sister
Two Fields
BLACK OAK DR
HARVEST LN
HILLWOOD RD
STARR RD
FOX LN
E PKWY
CARRIAGE LN
COVERED BRIDGE LN
WEDGEWOOD RD
THE HORSESHOE
BRIDLEBROOK LN
DARIEN RD
RHETT LN
HIDDEN VALLEY DR
MILL STATION DR
COUNTRY CLUB DR N
STAMFORD DR
LYNN DR
MERIDEN DR
COUNTRY CLUB DR
FAIR HILL DR
TELEGRAPH RD
RANGER SKINNER DR
KENNEL RD
MCCLEARY RD
PROVIDENCE RD
SINGERLY RD
Fairgrounds Trail
Ramp Trail
Hattie's Trail
Yellow Trail
Roller Coaster
Bob
Five Bridges
MESSINA LN
NOTTINGHAM RD
W CHURCH RD
JACKSON HALL SCHOOL RD
VALLEY RD
GEORGIAN CIR
BALLANTRAE DR
KIRKCALDY DR
VASSAR DR
CASHO MILL RD
BENT LN
W MAIN ST
DALLAM RD
SILCHESTER DR
BIG ELK CHAPEL RD
Dump Trail Bypass
Red Loop
KIRK RD
CARTERS MILL RD
S Park River Trail
S Park Trail
CATSWAMP RD
RAHWAY DR
JULIE LN
THORN LN
ELKTON RD
WINSLOW RD
ACADEMY ST
W PARK PL
APPLE RD
RITTER LN
CHRYSLER AVE
DEVON DR
CORNWALL DR
SHULL DR
GRAVENOR LN
Rittenhouse Trail
BLACKSNAKE RD
RUSSELL RD
BOOTH RD
BREWSTER BRIDGE RD
BARKSDALE RD
ELK MILLS RD
LONG DR
LEEDS RD
MOLITOR RD
AVALON AVE
CHERRY HILL RD
BALDWIN CHURCH RD
VIEVES WAY
WINCHESTER DR
WILLOW DR
PERSIMMON LN
FLETCHWOOD RD
SYCAMORE RD
MARKUS CT
CHRISTINA PKWY
S COLLEGE AVE
LARK DR
SANDY DR
N HUNTER FORGE RD
OHIO STATE DR
ARIZONA STATE DR
OKLAHOMA STATE DR
W CHESTNUT HILL RD
SUMMIT VIEW DR
Iron Hill Park
WALNUT GROVE RD
KENNEDY BLVD
JOHNSTOWN RD
RAIL LN
VISTA DR
CHILDS RD
STONE GATE BLVD
GYPSUM DR
OTTS CHAPEL RD
TALL PINES RD
IRON HILL RD
AIRPORT RD
WELSH TRACT RD
Mason Dixon
Iron Hill Downhill
BELLE HILL RD
HERRON LN
BLUE BALL RD
RICKETTS MILL RD
CARRIAGE LN
ZEITLER RD
DOGWOOD RD
MIKE DR
WALNUT LN
RIVERSIDE DR
WARNER RD
HICKORY LN
MUDDY LN
DIXIELINE RD
SMITH WAY
IRONSIDE RD
PALO LN
WHITTAKER RD
OLD BALTIMORE PIKE
FOUR SEASONS PKWY
841
896
273
213
277
2
4
279
545
316
95
PO
F

Produced by the United States Geological Survey
North American Datum of 1983 (NAD83)
World Geodetic System of 1984 (WGS84). Projection and
1 000-meter grid: Universal Transverse Mercator, Zone 18S
10 000-foot ticks: Maryland Coordinate System of 1983,
Delaware Coordinate System of 1983, Pennsylvania Coordinate
System of 1983 (south zone)

This map is not a legal document. Boundaries may be generalized for this map scale. Private lands within government reservations may not be shown. Obtain permission before entering private lands.

Imagery........................NAIP, September 2015
Roads.................U.S. Census Bureau, 2015 - 2016
Names...GNIS, 2016
Hydrography..................National Hydrography Dataset, 2015
Contours.........................National Elevation Dataset, 2007
Boundaries............Multiple sources; see metadata file 1972 - 2016

Wetlands.........FWS National Wetlands Inventory 1977 - 2014

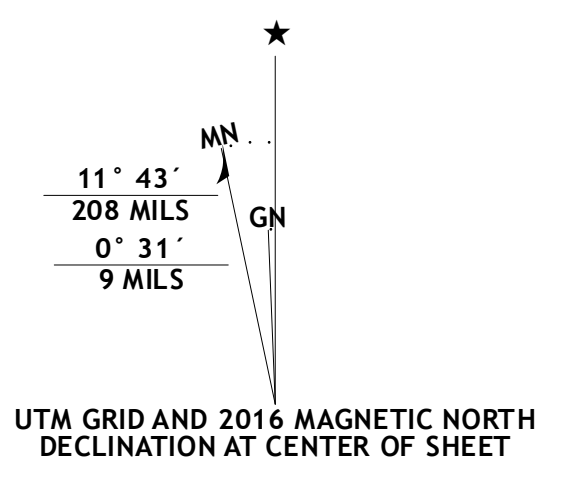
★
MN
GN
11° 43´
208 MILS
0° 31´
9 MILS

UTM GRID AND 2016 MAGNETIC NORTH DECLINATION AT CENTER OF SHEET

U.S. National Grid
100,000-m Square ID
VK / VJ 4400
Grid Zone Designation 18S

SCALE 1:24 000

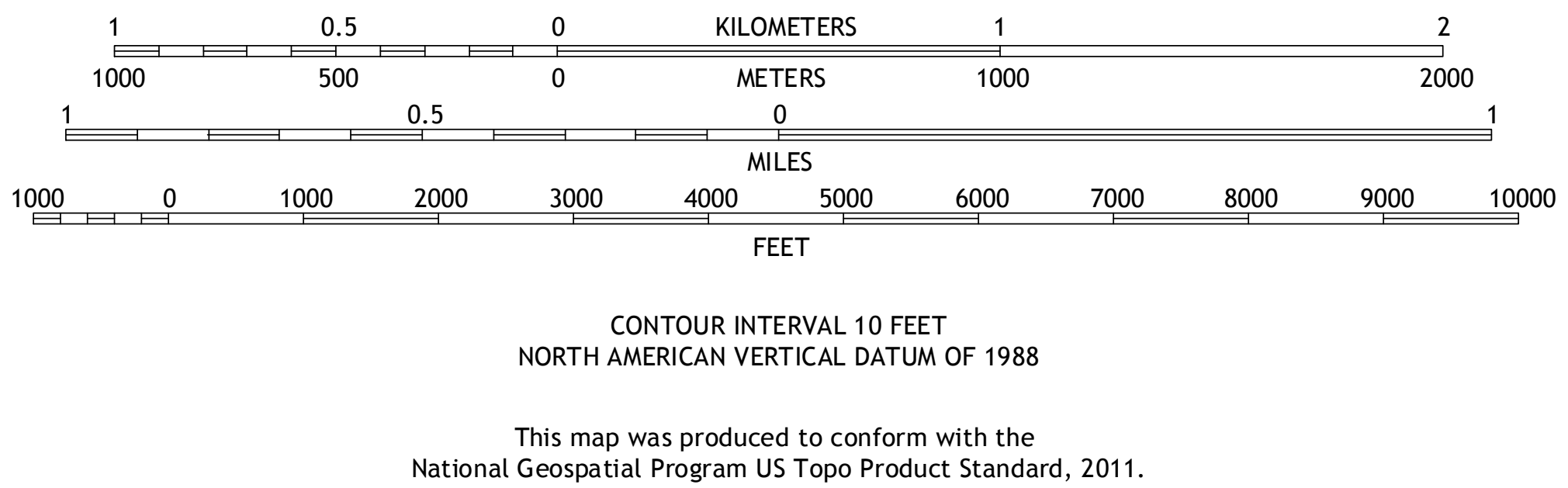
1 0.5 0 1 2 KILOMETERS
1000 500 0 1000 2000 METERS
1 0.5 0 1 MILES
1000 0 1000 2000 3000 4000 5000 6000 7000 8000 9000 10000 FEET

CONTOUR INTERVAL 10 FEET
NORTH AMERICAN VERTICAL DATUM OF 1988

This map was produced to conform with the
National Geospatial Program US Topo Product Standard, 2011.
A metadata file associated with this product is draft version 0.6.19

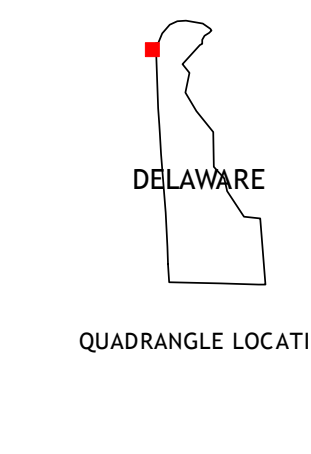

QUADRANGLE LOCATION

ROAD CLASSIFICATION

Expressway		Local Connector	
Secondary Hwy		Local Road	
Ramp		4WD	

Interstate Route US Route State Route

1	2	3
4		5
6	7	8

- 1 Oxford
- 2 West Grove
- 3 Kennett Square
- 4 Bay View
- 5 Newark East
- 6 North East
- 7 Elkton
- 8 Saint Georges

ADJOINING QUADRANGLES

NEWARK WEST, DE-MD-PA
2016

NSN. 7643016360213
NGA REF NO. USGSX24K31903