

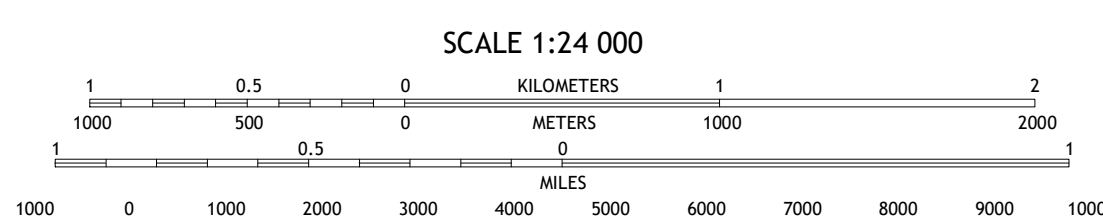
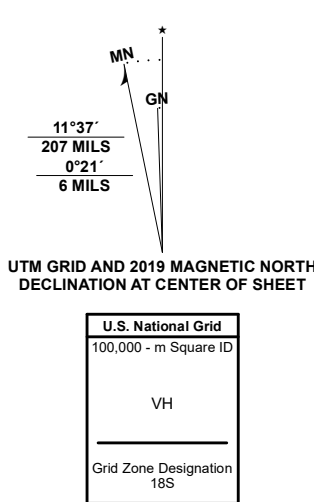
Produced by the United States Geological Survey

North American Datum of 1983 (NAD83) World Geodetic System of 1984 (WGS84) Projection and 1 000-meter grid/Universal Transverse Mercator, Zone 18S

This map is not a legal document. Boundaries may be generalized for this map scale. Private lands within government reservations may not be shown. Obtain permission before entering private lands.

Imagery: NAIP, July 2017 - September 2017; U.S. Census Bureau, 2016; GNS, 1979 - 2019; National Hydrography Dataset, 1899 - 2018; National Elevation Dataset, 2013; Multiple sources; see metadata file 2017 - 2018

Wetlands: FWS National Wetlands Inventory 2007



CONTOUR INTERVAL 5 FEET NORTH AMERICAN VERTICAL DATUM OF 1988

This map was produced to conform with the National Geospatial Program US Topo Product Standard, 2011. A metadata file associated with this product is draft version 0.6.18

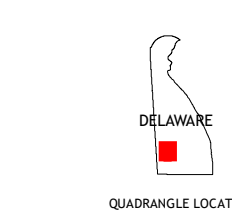


Table with 3 columns and 3 rows showing adjacent quadrangles: 1 Hickman, 2 Greenwood, 3 Ellendale, 4 Seaford West, 5 Georgetown, 6 Sharptown, 7 Laurel, 8 Trap Pond

