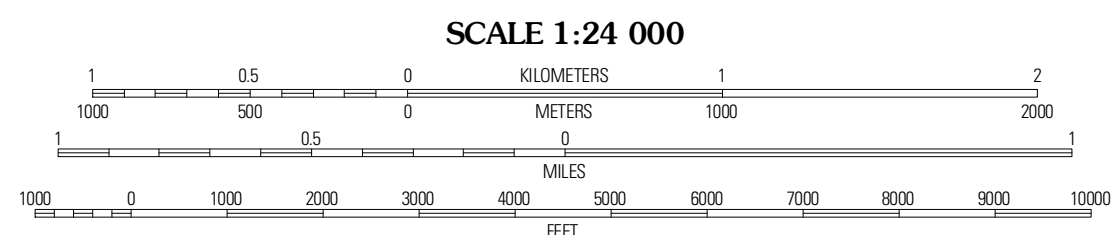
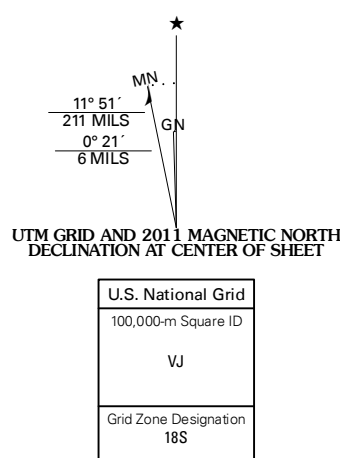


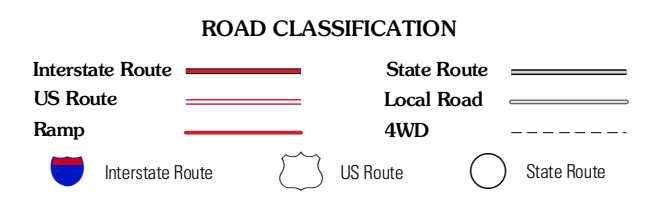
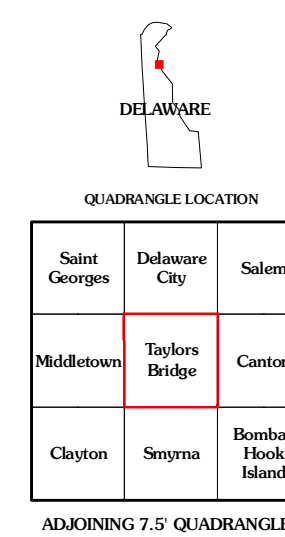


Produced by the United States Geological Survey  
North American Datum of 1983 (NAD83)  
World Geodetic System of 1984 (WGS84) - Projection and  
1 000-meter grid: Universal Transverse Mercator, Zone 18S  
10 000-foot ticks: Delaware Coordinate System of 1983,  
New Jersey Coordinate System of 1983

Imagery... State of New Jersey, January 2007 - January 2009  
Other imagery provided by DE, NY, PA  
Roads... ©2006-2010 Tele Atlas  
Names... GNIS, 2010  
Hydrography... National Hydrography Dataset, 2007  
Contours... National Elevation Dataset, 2001  
Boundaries... Census, IBWC, IBC, USGS, 1972 - 2010



CONTOUR INTERVAL 10 FEET  
NORTH AMERICAN VERTICAL DATUM OF 1988  
This map was produced to conform with version 0.5.10  
of the USGS US Topo Product Standard.  
A metadata file associated with this product is draft version 0.5.15.NJ



QUADRANGLE LOCATION

Saint Georges	Delaware City	Salem
Middletown	Taylors Bridge	Canton
Clayton	Seymour	Bombay Hook Island

**TAYLORS BRIDGE, DE-NJ**  
2011