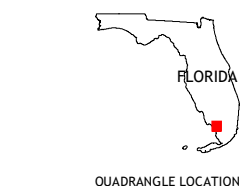
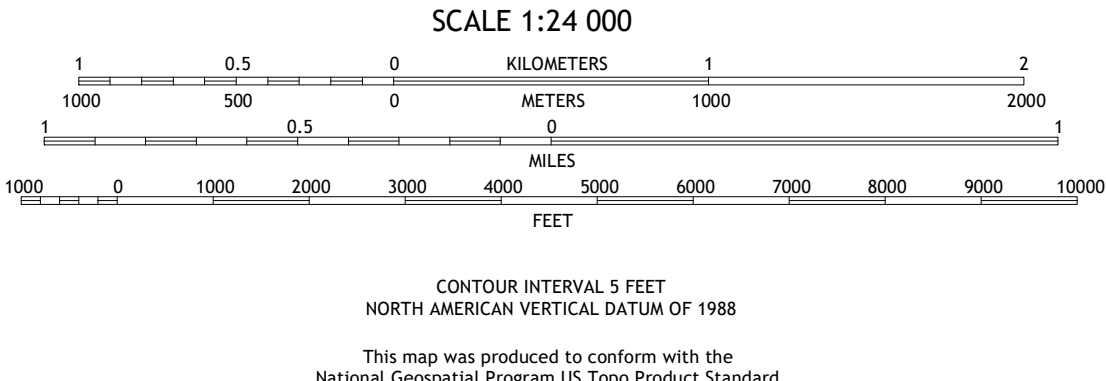
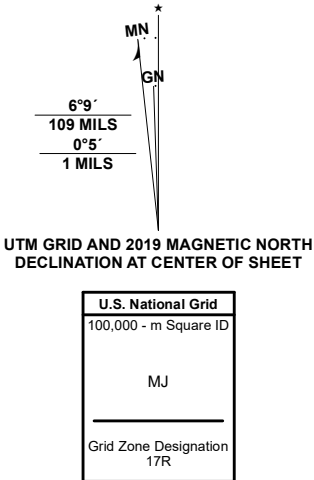


Produced by the United States Geological Survey  
North American Datum of 1983 (NAD83)  
World Geodetic System of 1984 (WGS84) Projection and  
1 000-meter grid/Universal Transverse Mercator, Zone 17R  
This map is not a legal document. Boundaries may be  
generalized for this map scale. Private lands within government  
reservations may not be shown. Obtain permission before  
entering private lands.  
Imagery.....NAIP, November 2019  
Roads.....U.S. Census Bureau, Not Available  
Names.....GNIS, 1979 - 2019  
Hydrography.....National Hydrography Dataset, 1899 - 2020  
Contours.....National Elevation Dataset, 2011  
Boundaries.....Multiple sources; see metadata file 2018 - 2019  
Wetlands.....FWS National Wetlands Inventory 1973 - 2015



1	2	3
4	5	6
7	8	9

ADJOINING QUADRANGLES

1 Chokoloskee  
2 Gator Hook Swamp  
3 Monroe Station  
4 Pavilion Key  
5 Big Boy Lake  
6 Plover Key  
7 Lostmans River Ranger Station  
8 Big Lostmans Bay

ROAD CLASSIFICATION	
Expressway	Local Connector
Secondary Hwy	Local Road
Ramp	4WD
Interstate Route	US Route
	State Route

ALLIGATOR BAY, FL  
2021

